AMENDED
CITY COUNCIL MEETING
OF THE CITY OF CEDAR HILLS
Wednesday, October 22, 2014 7:00 p.m.
PLEASE NOTE DATE CHANGE

Notice is hereby given that the City Council of the City of Cedar Hills, Utah, will hold a **City Council Meeting on Wednesday, October 22, 2014, beginning at 7:00 p.m.** at the Community Recreation Center, 10640 N Clubhouse Drive, Cedar Hills, Utah. This is a public meeting and anyone is invited to attend.

COUNCIL MEETING

1. Call to Order, Invocation given by C. Augustus and Pledge led by David Bunker
2. Approval of Meeting's Agenda
3. Public Comment: Time has been set aside for the public to express their ideas, concerns and comments (comments limited to 3 minutes per person with a total of 30 minutes for this item)

CONSENT AGENDA

4. Appointment of Members to the General Plan Citizens Advisory Committee and Appointment of Members to the Family Festival Citizens Advisory Committee
5. Minutes from the September 16, 2014 and October 7, 2014 City Council Meetings

CITY REPORTS AND BUSINESS

6. City Manager
7. Mayor and Council

SCHEDULED ITEMS

8. Review/Action on the Final Plan for the Cedar Hills Retail Center by Amsource, located at 4800 West Cedar Hills Drive in the SC-1 Commercial Zone

ADJOURNMENT

9. Adjourn

Posted this 20th day of October, 2014 /s/ Colleen A. Mulvey, City Recorder

- Supporting documentation for this agenda is posted on the city's website at www.cedarhills.org.
- In accordance with the Americans with Disabilities Act, the City of Cedar Hills will make reasonable accommodations to participate in the meeting. Requests for assistance can be made by contacting the City Recorder at 801-785-9668 at least 48 hours in advance of the meeting.
- An Executive Session may be called to order pursuant to Utah State Code 54-4-204 & 54-4-205.
- The order of agenda items may change to accommodate the needs of the City Council, the staff, and the public.
- This meeting may be held electronically via telephone to permit one or more of the council members to participate.

CITY OF CEDAR HILLS

TO:	Mayor and City Council
FROM:	David Bunker, City Manager
DATE:	10/22/2014

City Council
Agenda Item

SUBJECT:	Appointment of Members to the General Plan Citizens Advisory Committee
APPLICANT PRESENTATION:	n/a
STAFF PRESENTATION:	David Bunker

BACKGROUND AND FINDINGS:

Members of the General Plan Citizens Advisory Committee are appointed by the Mayor with the consent of the City Council. Mayor Gygi wishes to appoint the following residents to serve on this committee:

Adrian Juchau
Brian Miller
Craig Clement
David Driggs
Jennifer Miller
Kenneth Lemmon
Steve Mastin
Craig Hansen
Ken Young

PREVIOUS LEGISLATIVE ACTION:

Resolution No. 09-02-2014C

FISCAL IMPACT:

n/a

SUPPORTING DOCUMENTS:

RECOMMENDATION:

Staff recommends that the above named residents are made member of the General Plan Citizens Advisory Committee

MOTION:

No motion necessary, appointed by the Mayor

CITY OF CEDAR HILLS

TO:	Mayor and City Council
FROM:	David Bunker, City Manager
DATE:	10/22/2014

City Council
Agenda Item

SUBJECT:	Appointment of Members to the Family Festival Citizens Advisory Committee
APPLICANT PRESENTATION:	n/a
STAFF PRESENTATION:	David Bunker

BACKGROUND AND FINDINGS:

Members of the Family Festival Citizens Advisory Committee are appointed by the Mayor with the consent of the City Council. Mayor Gygi wishes to appoint the following residents to serve on this committee:

Chairman – Keith Irwin
Vice Chair – Jerianne Conroy
Treasurer – Greg Gordon
Baking Contest – Marisa Wright
Children's Games – Michelle Gunnell
Dinner/Movie – Melissa Willie
Fun Run – Ronnie Proffit
Geocache – Nick Ivins
Parade – Rob Olsen and Ben Cahoon
Photography – Michael Stuy
Sponsors – Steve Webber
Swim Night – Joe Phelon
Vendors – Floyd Rose
Volunteers – Angela Johnson
YCC Project – Emily Cox

PREVIOUS LEGISLATIVE ACTION:

Resolution No. 08-05-2014A

FISCAL IMPACT:

n/a

SUPPORTING DOCUMENTS:

RECOMMENDATION:

Staff recommends that the above named residents are made member of the Family Festival Citizens Advisory Committee

MOTION:

No motion necessary, appointed by the Mayor

CITY OF CEDAR HILLS

TO:	Mayor and City Council
FROM:	David Bunker, City Manager
DATE:	10/22/2014

City Council
Agenda Item

SUBJECT:	Final approval for AFCU and Amsource, 4800 W Cedar Hills Drive
APPLICANT PRESENTATION:	Bill Gaskill, Dee Hansen, Jeff Randall
STAFF PRESENTATION:	Chandler Goodwin, Assistant City Manager/City Planner

BACKGROUND AND FINDINGS:

Amsource has submitted their designs for the property located at 4800 W and Cedar Hills Drive for final approval. This project consists of an American First Credit Union located on the corner with two additional buildings that will be available for retail shops. Planning Commission has given their final recommendation for the site, subject to changes that have been made in the Development Agreement and final engineering to meet City Design standards. Additionally, staff, Marisa Wright, and Councilmember Zappala, met with Amsource and AFCU representatives, and made some suggestions that have been incorporated into this submission.

PREVIOUS LEGISLATIVE ACTION:

N/A

FISCAL IMPACT:

N/A

SUPPORTING DOCUMENTS:

Plans for AFCU, Plans for Amsource, Plat map, traffic analysis, storm water analysis, soils report, lighting reports, and proposed development agreement.

RECOMMENDATION:

Staff recommends that the City Council review the submission documents and be prepared to give feedback on the AFCU and Amsource sites.

MOTION:

To approve/not approve the final plan with associated plans for the Cedar Hills Retail Center subject to: execution of development agreement, final engineering, water right submission, etc.

AFCU Cedar Hills Branch

4800 West Cedar Hills Drive
Cedar Hills, Utah

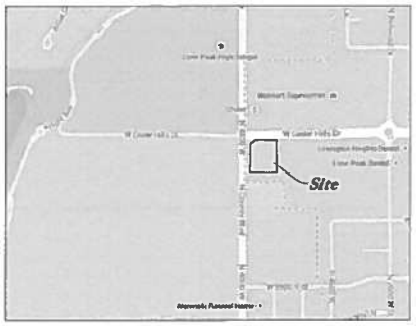

Vicinity Map
Not to Scale

Survey Control Note

The contractor or surveyor shall be responsible for following the National Society of Professional Surveyors (NSPS) model standards for any surveying or construction layout to be completed using Anderson Wahlen and Associates ALTA Surveys or Anderson Wahlen and Associates construction improvement plans. Prior to proceeding with construction staking, the surveyor shall be responsible for verifying horizontal control from the survey monuments and for verifying any additional control points shown on an ALTA survey, improvement plan, or an electronic data provided by Anderson Wahlen and Associates. The surveyor shall also use the benchmarks as shown on the plan, and verify them against no less than three existing hard improvement elevations indicated on these plans or an electronic data provided by Anderson Wahlen and Associates. If any discrepancies are encountered, the surveyor shall immediately notify the engineer and resolve the discrepancies before proceeding with any construction staking.

Abbreviations

BOL	Bollard	PP	Power Pole
BRW	Finish Grade Bottom of Retaining Wall	PVC	Poly Vinyl Chloride
CATV	Cable Television Box	RCP	Reinforced Concrete Pipe
CB	Catch Basin	RD	Roof Drain
CMP	Corrugated Metal Pipe	SB	Signal Box
COB	Cleanout Box	SD	Storm Drain
COTG	Cleanout to Grade	SDMH	Storm Drain Manhole
EA	Edge of Asphalt	SMH	Sanitary Sewer Manhole
EB	Electrical Box	SP	Signal Pole
ECAB	Electrical Cabinet	SS	Sanitary Sewer
EMH	Electrical Manhole	SVZ	Sight Visibility Zone
FH	Fire Hydrant	SW	Secondary Water
FL	Flowline	TA	Top of Asphalt
G	Ground	TB	Telephone Box
GB	Grade Break	TBC	Top Back of Curb
GM	Gas Meter	TG	Top of Grate
HB	Hose Bib	TMH	Telephone Manhole
I	Irrigation Line	TP	Top of Concrete
ICB	Irrigation Control Box	TRW	Finish Grade Top of Retaining Wall
LG	Lip of Gutter	TW	Top of Wall
LP	Light Pole	WL	Waterline
MH	Manhole	WP	Working Point
Mon	Monument	WV	Water Valve
PM	Power Meter		

Legend

Proposed Curb & Gutter		Existing Improvements	
Proposed Open Face C & G		Existing Asphalt	
Proposed Asphalt		Existing Concrete	
Proposed Concrete		Existing Inlet Box	
Proposed Truncated Domes		Existing Catch Basin	
Proposed Inlet Box		Existing Manhole	
Proposed Catch Basin		Existing Fire Hydrant	FH
Proposed Manhole		Existing Water Valve	WV
Proposed Transformer		Existing Overhead Power Line	OH
Proposed Meter Box		Existing Water	W
Proposed Water Meter		Existing Secondary Water	SW
Proposed Combo Box		Existing Sewer	S
Proposed Fire Hydrant		Existing Storm Drain	SD
Proposed Water Valve		Existing Gas	G
Proposed Water Line	W	Existing Power	P
Proposed Sanitary Sewer	S	Existing Telephone	T
Proposed Storm Drain	SD	Existing Fence	X
Proposed Conduit Line	C	Flowline	
Proposed Power Line	P	Centerline	
Proposed Gas Line	G	Existing Contour	
Proposed Secondary Water Line	SW	Existing Spot	+770.00(AL)
Proposed Roof Drain	RD	Existing Light Pole	
Proposed Fence	X	Existing Street Light	
Ridge line	R	Existing Building	
Grade Break	GB	Existing Telephone Box	TB
Proposed Contour	78	Existing Power Meter	PM
Direction of Drainage		Existing Electrical Box	EB
Proposed Spot	+ 78.00TA	Existing Electrical Cabinet	ECAB
ADA Accessible Route		Existing Gas Meter	GM
Property Line		Existing Water Meter	WM
Sawcut Line		Existing Irrig. Control Box	ICB
Proposed Light Pole		Existing Bollard	BOL
Proposed Street Light		Existing Hose Bib	HB
Proposed Building		Working Point	
Existing Power Pole		Existing Deciduous Tree	
Existing Power Pole w/ Guy			
Existing Utility Marker		Existing Coniferous Tree	
Existing Post			
Detail Number			
Sheet Number			

ADA Note

ADA Note:
Contractor must maintain a running slope on Accessible routes no steeper than 5.0% (1:20). The cross slope for Accessible routes must be no steeper than 2.0% (1:50). All Accessible routes must have a minimum clear width of 36". If Grades on plans do not meet this requirement notify Consultant immediately.
The Client, Contractor and Subcontractor should immediately notify the Consultant of any conditions of the project that they believe do not comply with the current state of the ADA (ICC/ANSI A117.1-Latest Edition) and/or FHA.

Private Engineers Notice to Contractors

The Contractor agrees that he shall assume sole and complete responsibility for job site conditions during the course of construction of this project, including safety of all persons and property; that this requirement shall apply continuously and not be limited to normal working hours; and that the contractor shall defend, indemnify, and hold the owner and the engineer harmless from any and all liability, real or alleged, in connection with the performance of work on this project, excepting for liability arising from the sole negligence of the owner or the engineer.

Civil Sheet Index

CV	Cover Sheet
C0.1	Demolition Plan
C1.1	Site Plan
C2.1	Grading Plan
C3.1	Utility Plan
C4.1	Detail Sheet
C4.2	Detail Sheet
C4.3	Detail Sheet
C5.1	Erosion Control Plan
L1.1	Landscape Plan
L2.1	Irrigation Plan
L3.1	Landscape & Irrigation Details

Flood Zone

This property lies entirely within Flood Zone X as assigned on FEMA Flood Insurance Rate Map for Utah County (unincorporated areas) Community Panel No. 49049C0110 B dated July 17, 2002. Flood Zone X is defined as "Areas determined to be outside 500-year floodplain." (No Shading)

Basis of Bearings

A line between monuments found the West Quarter Corner and the Northwest Corner of Section 6 was assigned the Utah County bearing of N 0°02'42" W as the Basis of Bearings to retrace and honor the previous Survey

Benchmark

Brass Cap Monument for the West Quarter Corner of Section 6, T5S, R3E, SLB&M
Elevation = 4862.34 feet (assigned to honor the previous 2002 survey)
Observed January 6, 2014

Designed by: CA
Drafted by: LC
Client Name: America First
13-037KW

ANDERSON WAHLEN & ASSOCIATES
Great Salt Engineering South
2010 North Redwood Road Salt Lake City, Utah 84116
801-521-8529 www.gsengineering.net

Cover Sheet
AFCU Cedar Hills Branch
4800 West Cedar Hills Drive
Cedar Hills, Utah

REGISTERED PROFESSIONAL ENGINEER No. 7579293 Shalin H. Kapadia STATE OF UTAH

17 Oct, 2014

SHEET NO.
CV

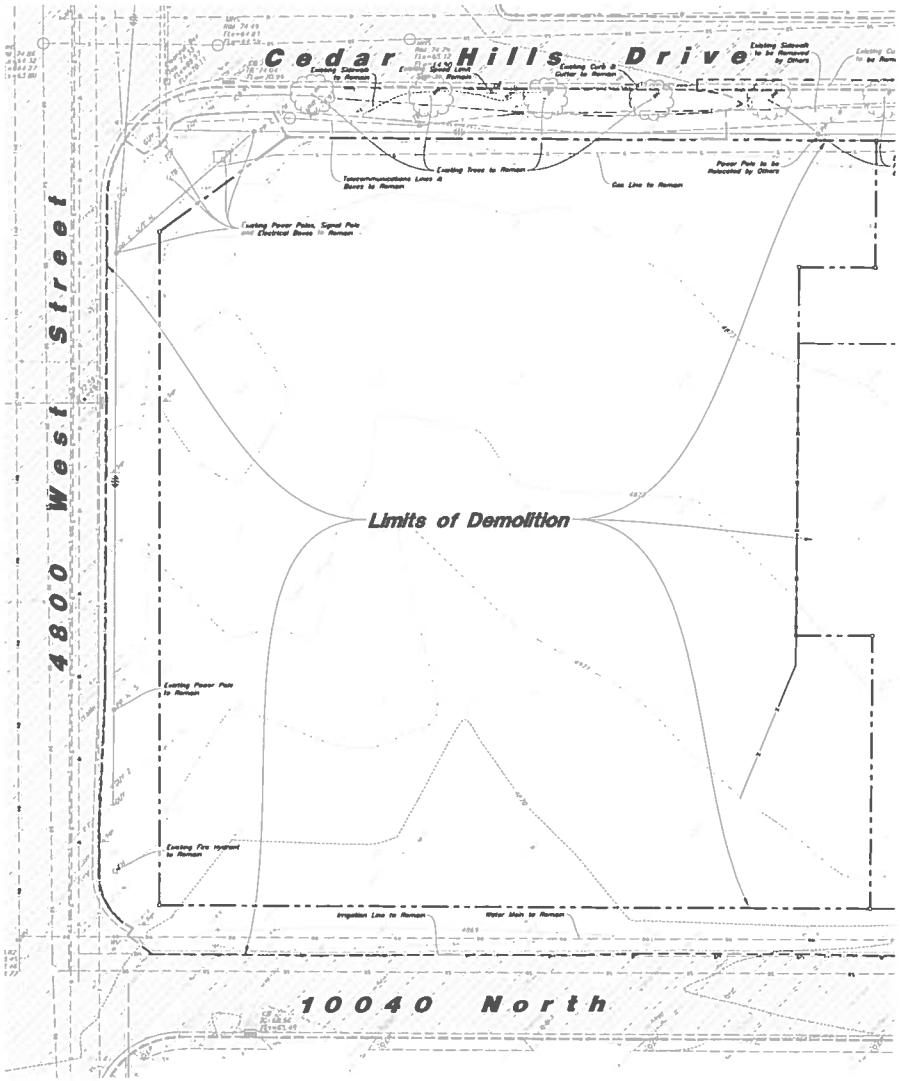

Scale: 1" = 20'

General Demolition Notes:

1. Demolition and site clearing for this contract are to include all areas shown within demolition limits or by note.
2. Refer to site improvement plans for more details on limits of removal.
3. All curbs, gutters, walks, slabs, walls, fences, flatwork, asphalt, substrices and mulch, gas lines, sewer lines, light poles, buried cables, storm drain piping and structures to be cleared from site unless otherwise shown.
4. All utilities, power, water, gas, telephone and electrical services to be disconnected and capped According to city, county and utility company requirements, unless otherwise shown
5. Excavated areas to be backfilled with clean granular material compacted to 95% of maximum lab density as determined by ASTM D 1557-78 (Test results to be given to owner) Excavated areas should be backfilled per the geotechnical report prepared for the project.
6. Clear and grub trees, shrubs, and vegetation within construction limits, disposal to be off-site Except where noted otherwise
7. DO NOT interrupt any services or disrupt the operation of any businesses shown outside the demolition limits
8. Remove debris, rubbish, and other materials resulting from the demolition and site clearing operations from the site and dispose of in a legal manner
9. The location and/or elevation of existing utilities as shown on these plans is based on records of the various utility companies and, where possible, measurements taken on the field. The information is not to be relied upon as being exact or complete. Contractor shall contact authorities having jurisdiction for field locations. Contractor shall be responsible for protection of in place and relocated utilities during construction.
10. Stockpiles shall be graded to maintain slopes not greater than 3 horizontal to 1 vertical. Provide erosion control as needed to prevent sediment transport to adjacent drainage ways.
11. Contractor shall be responsible for disposal of all waste material. Disposal shall be at an approved site for such material. Burning waste is not permitted.
12. Contractor shall verify with city any street removal, curb cuts, and any restoration required for utility line removal.
13. Install traffic warning devices as needed in accordance with local standards
14. Contractor shall obtain all permits necessary for demolition from City, County, State or Federal Agencies as required.
15. If Contractor observes evidence of hazardous materials or contaminated soils he shall immediately contact the project engineer to provide notification and obtain direction before proceeding with disturbance of said materials or contaminated soil.

CAUTION:

The location and/or elevation of existing utilities as shown on these plans is based on records of the various utility companies and, where possible, measurements taken on the field. The information is not to be relied on as being exact or complete

Know what's below. Call 811 before you dig.
BLUE STAKES OF UTAH
www.bluestakes.org
1 800 662 4111

Designed by: DA
Drafted by: JC
Client Name:
America First
13-087Dbd

ANDERSON WAHLEN & ASSOCIATES
7310 West Great Basin Engineering South
801 521 8529 Fax 801 521 8530
Salt Lake City, Utah 84118
www.awa-engineering.com

Demolition Plan

AFCU Cedar Hills Branch

4600 West Cedar Hills Drive
Cedar Hills, Utah

No. 176293
SHAUN M YOUNG
STATE OF UTAH

17 Oct, 2014

SHEET NO.
C0.1

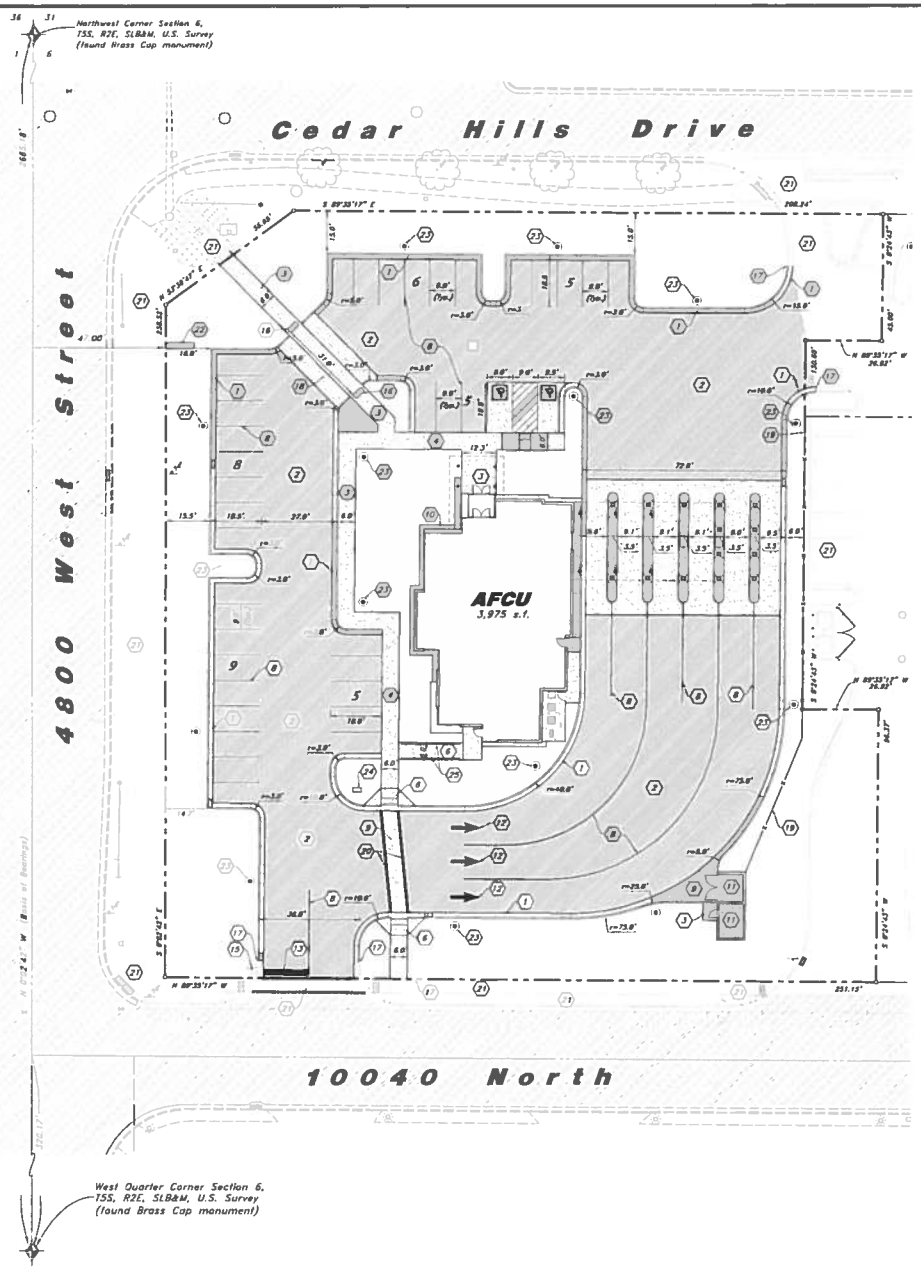

Scale: 1" = 20'

Site Data

Site Area = 64,329 s.f. (1.48 ac.)
Building Area = 3,975 s.f (6.2%)
Parking Provided = 38 stalls (9.6/1,000)

Overall Development

Landscape Area Provided = 41,294 s.f. (36.2%)

General Site Notes:

1. Stalls designated as Accessible will require a painted Accessible symbol and sign. (See Details)
2. Fire lane markings and signs to be installed as directed by the Fire Marshall.
3. Aisle markings, directional arrows and stop bars will be painted at each driveway as shown on the plans.
4. All dimensions are to back of curb unless otherwise noted.
5. Const. curb transition at all points where curb abuts sidewalk, see detail.

Site Construction Notes

1. Const. 24" Curb & Gutter (1/C4.1)
2. Const. Asphalt Paving (2/C4.1)
3. Const. Conc. Sidewalk (3/C4.1)
4. Const. Thickened Edge Sidewalk (4/C4.1)
5. Const. ADA Accessible Stripe per MUTCD & ICC/ANSI A117.1 (Latest Edition)
6. Const. ADA Accessible Ramp per (7/C4.1) ICC/ANSI A117.1 (Latest Edition)
7. Const. ADA Accessible Sign per MUTCD & ICC/ANSI A117.1 (Latest Edition)
8. Const. 4" White Paint Stripe (Typ.)
9. Const. Conc. Paving (3/C4.1)
10. Const. 18" Concrete Wave Strip
11. Dumpster Enclosure/Shed (See Sheet A7.2), S001, S002, S401)
12. Const. Directional Arrows per MUTCD
13. Const. 24" White Stop Bar
14. Const. Conc. Drive Thru Island
15. Const. Stop Sign per MUTCD R1-1
16. Const. Detectable Warning Surface
17. Connect & Match Existing Grade Elevation
18. Const. Concrete Speed Hump
19. Const. 6' High Metal Ornamental Fence "Montage Commercial Classic Style" Color to be Selected by Arch. without Conc. Mowstrip
20. Const. 12" White Crosswalk Paint Stripe
21. Off-Site Improvements by Others
22. Monument Sign by Separate Permit
23. Const. Light Pole (See Site Electrical Plan for Details)
24. Const. Directional Sign
25. Const. ADA Compliant Hand Railing (See Arch. Plans for Details)

1	10/17/14	DRC	Issued for Review
2			
3			
4			
5			

Designed by: DA
Drafted by: LC
Client Name
Amerera First
13-0375P

ANDERSON WAHLEN & ASSOCIATES
7310 West Barnes Lane
Great Basin Engineering South
801 521-3529 - awengineering.net

Site Plan

AFCU Cedar Hills Branch
4800 West Cedar Hills Drive
Cedar Hills, Utah

No. 7475283
SHAUN H YOUNG
STATE OF UTAH

17 Oct, 2014

SHEET NO.
C1.1

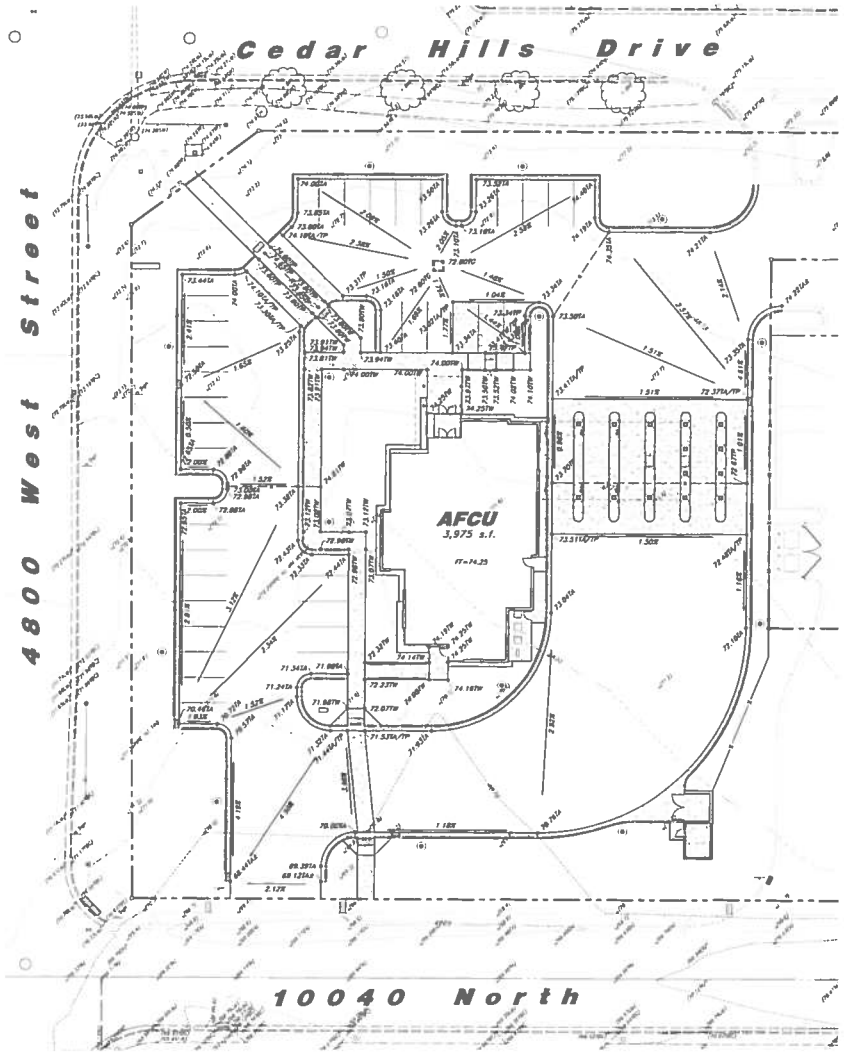

Scale: 1" = 20'

General Grading Notes:

1. All grading shall be in accordance with the project geotechnical study.
2. Cut slopes shall be no steeper than 3 horizontal to 1 vertical.
3. Fill slopes shall be no steeper than 3 horizontal to 1 vertical.
4. Fills shall be compacted per the recommendations of the geotechnical report prepared for the project and shall be certified by a Geotechnical Engineer.
5. Areas to receive fill shall be properly prepared and approved by a Geotechnical Engineer prior to placing fill.
6. Fills shall be benched into competent material as per specifications and geotechnical report.
7. All trench backfill shall be tested and certified by a Geotechnical Engineer.
8. A geotechnical engineer shall perform periodic inspections and submit a complete report and map upon completion of the rough grading.
9. The final compaction report and certification from a Geotechnical Engineer shall contain the type of field testing performed. Each test shall be identified with the method of obtaining the in-place density, whether sand cone or drive ring and shall be so noted for each test. Sufficient maximum density determinations shall be performed to verify the accuracy of the maximum density curves used by the field technician.
10. Dust shall be controlled by watering.
11. The location and protection of all utilities is the responsibility of the permittee.
12. Approved protective measures and temporary drainage provisions must be used to protect adjoining properties during the grading process.
13. All public roadways must be cleared daily of all dirt, mud and debris deposited on them as a result of the grading operation. Cleaning is to be done to the satisfaction of the City Engineer.
14. The site shall be cleared and grubbed of all vegetation and deleterious matter prior to grading.
15. The contractor shall provide shoring in accordance with OSHA requirements for trench walls.
16. Aggregate base shall be compacted per the geotechnical report prepared for the project.
17. The recommendations in the following Geotechnical Engineering Report by GSH are included in the requirements of grading and site Preparation. The Report is titled "Proposed America First Credit Union Southeast Corner of Cedar Hills Drive and 4800 West, Cedar Hills, UT"

    Project No.: 1242-813-14
    Dated: January 14, 2014
18. As part of the construction documents, owner has provided contractor with a topographic survey performed by manual or aerial means. Such survey was prepared for project design purposes and is provided to the contractor as a courtesy. It is expressly understood that such survey may not accurately reflect existing topographic conditions.
19. If Contractor observes evidence of hazardous materials or contaminated soils he shall immediately contact the project engineer to provide notification and obtain direction before proceeding with disturbance of said materials or contaminated soil.
20. Contractor will be responsible to phase the construction development so that storm water improvements and storm water facilities including detention or retention improvement facilities are constructed and functional prior to an offsite storm water release and take necessary construction precautions so that no offsite flooding will occur.

Curb and Gutter Construction Notes:

1. Open face gutter shall be constructed where drainage is directed away from curb.
2. Open face gutter locations are indicated by shading and notes on the grading plan.
3. It is the responsibility of the surveyor to adjust top of asphalt grades to top of curb grades at the time of construction staking.
4. Refer to the typical details for a standard and open face curb and gutter for dimensions.
5. Transitions from open face to standard curb and gutter are to be smooth. Hand form these areas if necessary.

ADA Note:
Contractor must maintain a running slope on Accessible routes no steeper than 5.0% (1.2%). The cross slope for Accessible routes must be no steeper than 2.0% (1.50). All Accessible routes must have a maximum clear width of 36". If Grades on plans do not meet this requirement notify Consultant immediately.
The Client, Contractor and Subcontractor should immediately notify the Consultant of any conditions of the project that they believe do not comply with the current state of the ADA (CC/ANSI A117.1-Latest Edition) and/or FHAA.

REV	DATE	DESCRIPTION

Designed by: DA
Drafted by: LC
Client Name: America First
13-837CR

ANDERSON WAHLEN & ASSOCIATES
Great Basin Engineering South
2010 North Redwood Road, Salt Lake City, Utah 84116
801 521-9329 - AllAngineering.net

Grading Plan

AFCU Cedar Hills Branch
4800 West Cedar Hills Drive
Cedar Hills, Utah

REGISTERED PROFESSIONAL ENGINEER
No. 7879786
SHAUN H YOUNG
STATE OF UTAH

17 Oct, 2014

SHEET NO.
C2.1

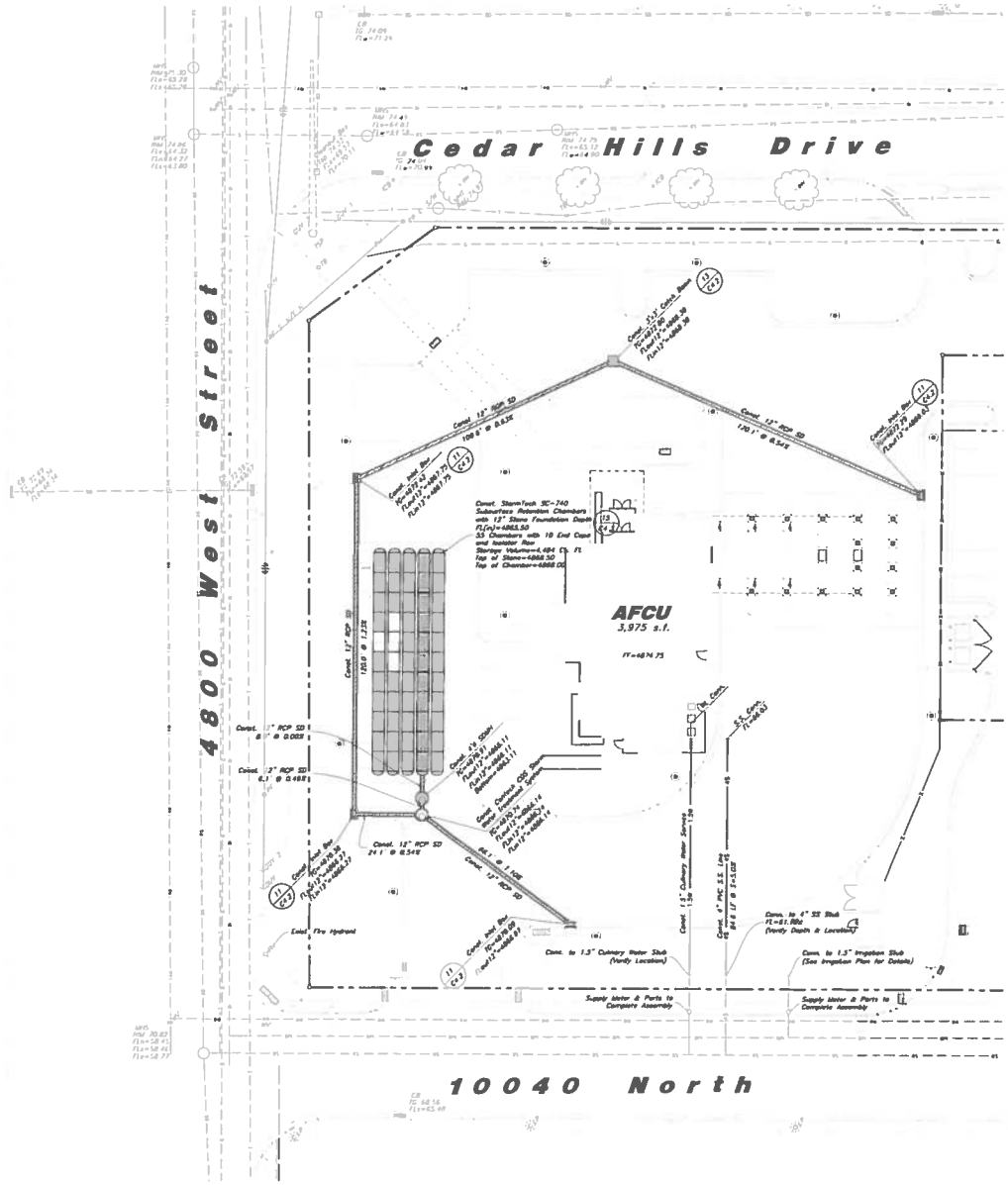

Scale: 1" = 20'

General Utility Notes:

1. All sewer and water facilities shall be constructed per local jurisdiction standards and specifications. Contractor is responsible to obtain standards and specifications.
2. Coordinate all utility connections to building with plumbing plans and building contractor.
3. Verify depth and location of all existing utilities prior to constructing any new utility lines. Notify Civil Engineer of any discrepancies or conflicts prior to any connections being made.
4. All catch basin and inlet box grates are to be bicycle proof.
5. Refer to the site electrical plan for details and locations of electrical lines, transformers and light poles.
6. Gas lines, telephone lines, and cable TV lines are not a part of these plans.
7. Water meters are to be installed per city standards and specifications. It will be the contractor's responsibility to install all items required.
8. Water lines, valves, fire hydrants, fittings etc. are to be constructed as shown. Contractor is responsible, at no cost to the owner, to construct any vertical adjustments necessary to clear sewer, storm drain, or other utilities as necessary including valve boxes and hydrant spools to proper grade.
9. Contractor shall install a 12" concrete collar around all manholes, valves, catch basins, cleanouts & any other structures located within the asphalt.

Utility Piping Materials:

All piping materials shall be per local agency standards or the specifications below at a minimum. All utility piping shall be installed per manufacturers recommendations. Refer to project specifications for more detailed information regarding materials, installation, etc.

Culinary Service Laterals

1. Polyethylene (PE) Water Pipe (Up to 3 inches diameter), ANNA C901, PE 3408, SDR 9 (200 psi)
2. Copper Pipe (Up to 3 inches diameter), Type "K"

Water Main Lines and Fire Lines

1. Polyvinyl Chloride (PVC) (4 inches to 12 inches diameter): ANNA C900, Class 200

Sanitary Sewer Lines

1. All sewer piping to be Polyvinyl Chloride (PVC) sewer pipe, ASTM D3034, Type PSM, SDR 35

Storm Drain Lines

1. 12" pipes or smaller — Polyvinyl Chloride (PVC) sewer pipe, ASTM D3034, Type PSM, SDR 35
2. 15" pipes or larger — Reinforced Concrete Pipe, ASTM C76, Class III

CAUTION

The locations and/or elevations of existing utilities as shown on these plans are based on records of the various utility companies and, where possible, measurements taken in the field. The information is not to be relied on as being exact or complete.

Storm Drain Note:

All Storm Drainage Pipe Lengths and Slopes are from Center of Box to Center of Box.

Know what's below. Call 811 before you dig.
BLUE STAKES OF UTAH
UTAH NOTIFICATION CENTER, INC.
www.bluestakes.org
1-800-662-4111

REV	DATE	DESCRIPTION
1	XXX	XXXX

Designed by: DA
Drafted by: LC
Client Name: America First
13-037CW

ANNA
ANDERSON WAHLEN & ASSOCIATES
Great Basin Engineering South
2010 North Redwood Road Salt Lake City, Utah 84116
801 521 9529 AWAengineering.net

Utility Plan

AFCU Cedar Hills Branch
4800 West Cedar Hills Drive
Cedar Hills, Utah

REG. STEREO PROFESSIONAL ENGINEER
No. 7879288
SHAUN H. YOUNG
STATE OF UTAH

17 Oct, 2014

SHEET NO.
C3.1

1. REINFORCEMENT: ASTM A 615, grade 60, galvanized or epoxy coated deformed steel rebar or smooth steel dowels with diameter and length as indicated.

   A. Space rebar and dowels at 12 to 15 inches on center.
   B. Grease dowels to provide movement in expansion joints.
   C. Keep the bars in the vertical center of the concrete slab and perpendicular to the joint during concrete placement

2. SAWING: Keep at least 3 working power saws on site when concrete is being placed. Saw crack control joints (construction joints) before shrinkage cracking takes place. Do not tear or ravel concrete during sawing. In cool weather, the joint sawing may be delayed only for the time required to prevent tearing and raveling the concrete. Cut joints to dimensions recommend by sealant manufacturer and approved by ENGINEER

3. JOINTS: Lay out joints to aid construction and control random cracking.

   A. Joint Spacing shall be 12 feet maximum on center in both directions
   B. Extend transverse contraction joints continuously across the full width of the concrete. Make the joints coincide with curb and gutter joints.
   C. Make adjustments in joint locations to meet inlet or manhole locations.
   D. Expansion Joints shall be placed where concrete abuts a building wall, sidewalk, curb, gutter or any immovable structure.

4. JOINT FILLER: Bituminous (Asphalt or tar) mastic, ASTM D994. Formed and encased between 2 layers of bituminous saturated felt or 2 layers of glass fiber felt extending to the bottom of the concrete slab.

5. BACKER ROD: Round Rods. It must be oversized approximately 25 percent to fit tightly into each joint and compatible with hot poured sealant.

6. JOINT SEALANT: Hot applied, Asphalt base type, ASTM D 3405. Remove dirt, oil, and curing compounds from joint reservoir. Seal joints immediately after cleaning.

Contraction Joints

A. Spacing = 10' o.c.
B. 1/8" wide by 2" deep

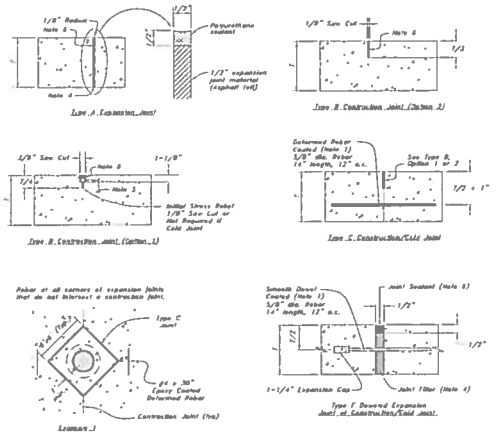

7 Concrete Joint Detail

Not to Scale

1. See Concrete Joint Detail

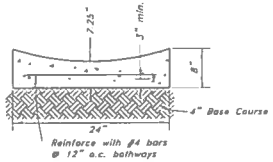

6 Typical Sidewalk Detail

Not to Scale

1. See Geotechnical Report for Project for Further Details
2. See Concrete Joint Detail

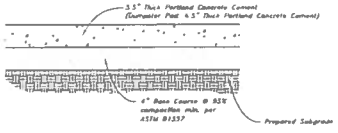

3 Concrete Paving Section

Not to Scale

1. See Concrete Joint Detail

Construction Joints

A. Spacing = 10' o.c.

Expansion Joints

A. Make expansion joints full depth, see joint detail
B. Place expansion joint at all cold joints
C. Expansion joints are required at the start or end of curb radius

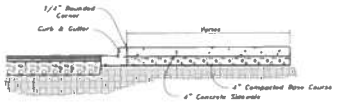

5 Typical Sidewalk Detail

Not to Scale

See Geotechnical Report for Project

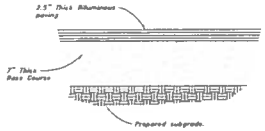

2 Standard Asphalt Section

Not to Scale

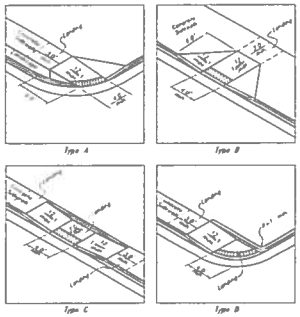

Notes:

1. Provide truncated domes per ICC/ANSI A117.1 (Latest Edition) ADA Requirements (Minimum of 2' deep by the width of ramp). Truncated domes shall be Armor-Tile or ADA Solutions or equivalent cast in place detectable warning tiles. Color shall be approved by owner.
2. All landings must have 1:50 cross slope & running slope. Landing must be as wide as the ramp.
3. Cross slope on ramp must be 1:50 or less.
4. Counter slopes of adjoining gutters & paving adjacent to the curb ramp shall not be steeper than 1:20.

7 Curb Ramp Detail

Not to Scale

1. See Concrete Joint Detail

Construction Joints

A. Spacing = 10' o.c.

Expansion Joints

A. Make expansion joints full depth, see joint detail
B. Place expansion joint at all cold joints
C. Expansion joints are required at the start or end of curb radius

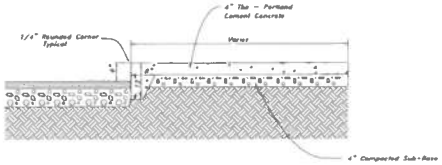

5 Thickened Edge Walk

Not to Scale

Construction Joints

A. Spacing = 10' o.c.

Expansion Joints

A. Make expansion joints full depth, see joint detail
B. Place expansion joint at all cold joints
C. Expansion joints are required at the start or end of curb radius

1. See Concrete Joint Detail

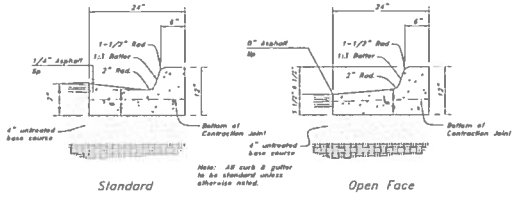

Note: All curb & gutter to be standard unless otherwise noted.

1 24" Curb And Gutter

Not to Scale

No.	Description	Date	Initials
1			
2			
3			
4			
5			
6			
7			
8			

Designed by: DA
Drafted by: LC
Client Name: Ivanhoe First
13-83791

ANDERSON WAHLEN & ASSOCIATES
Great Basin Engineering Both
2310 North Redwood Road, Salt Lake City, Utah 84116
P01 521-8529 - www.andersonwahlen.net

Detail Sheet

AFCU Cedar Hills Branch
4800 West Cedar Hills Drive
Cedar Hills, Utah

REGISTERED PROFESSIONAL ENGINEER No. 7879293 SHAUN M YOUNG STATE OF UTAH

17 Oct, 2014

SHEET NO.
C4.1

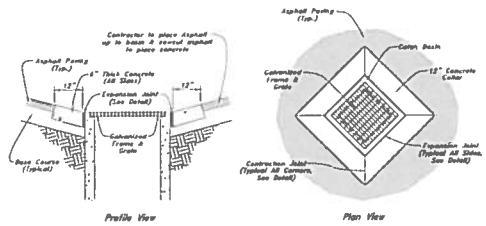

14 12" Concrete Collar

Not to Scale

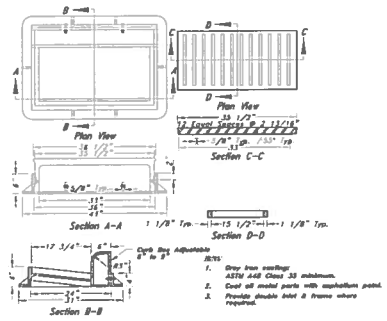

12 Inlet Grate Frame

Not to Scale

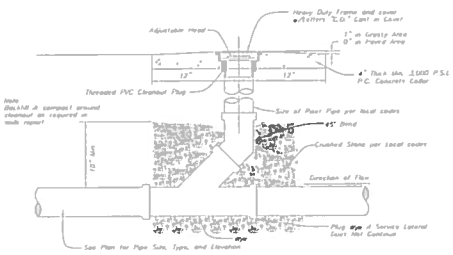

10 Cleanout

Not to Scale

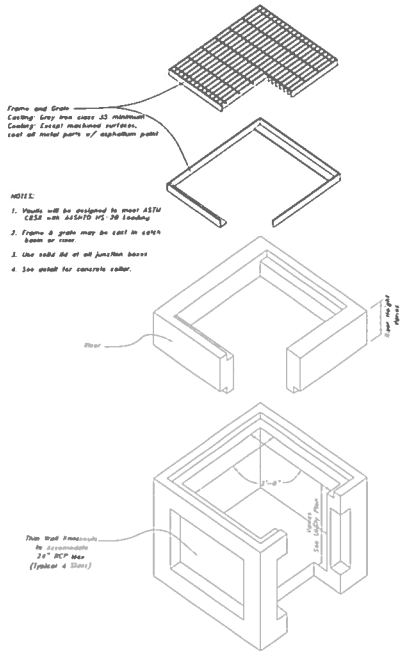

13 Precast 36" x 36" Catch Basin

Not to Scale

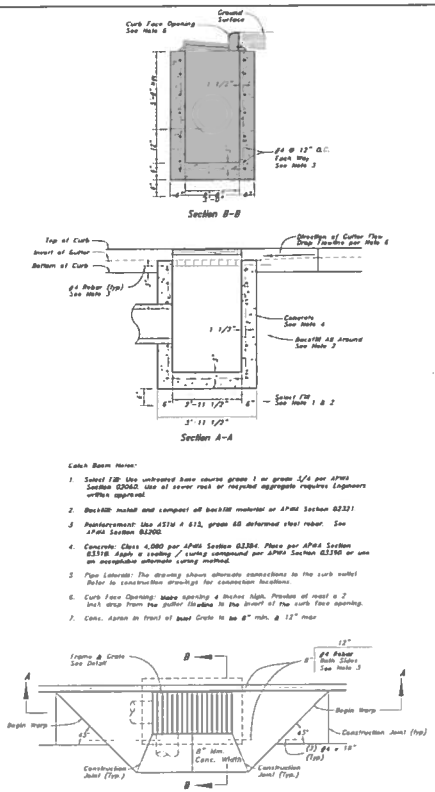

11 Curb Inlet with Single Grate

Not to Scale

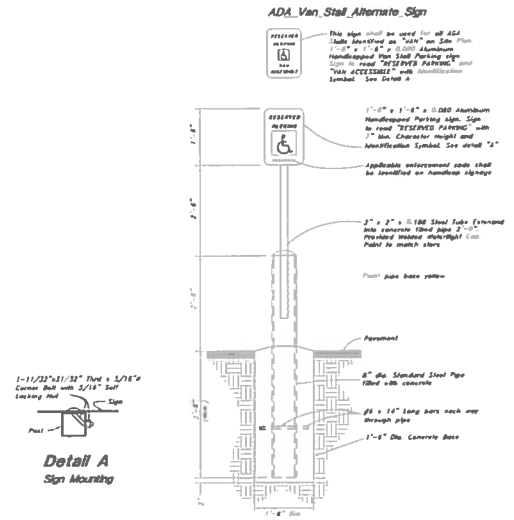

9 ADA Parking Sign

Not to Scale

2	10/17/14		Per Comments
1	9/12/14		

Designed by: DA
Drafted by: LC
Client Name
Americas First
13-03707

ANDERSON WAHLEN & ASSOCIATES
Great Basin Engineering South
2010 North Redwood Road, Salt Lake City, Utah 84116
801 521-8529 - AndersonWahlen.com

Detail Sheet

AFCU Cedar Hills Branch
4800 West Cedar Hills Drive
Cedar Hills, Utah

REGISTERED PROFESSIONAL ENGINEER No. 7575209 SHAUN H YOUNG STATE OF UTAH

17 Oct, 2014

SHEET NO.
C4.2

B:\13-037.dwg, 13-037DT.dwg, 10/16/2014 9:19:29 AM, dwang

20 **Not Used**
Not to Scale

18 **Not Used**
Not to Scale

16 **Not Used**
Not to Scale

19 **Not Used**
Not to Scale

17 **Not Used**
Not to Scale

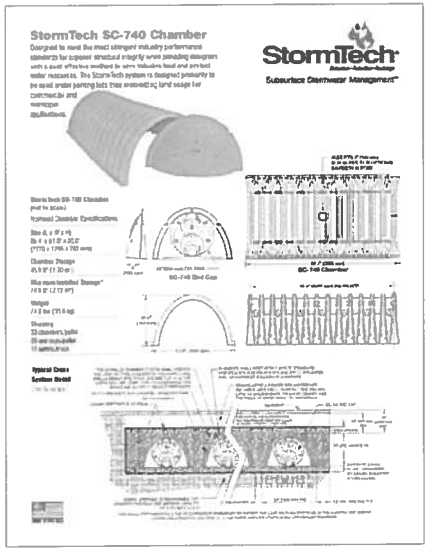

15 **Stormtech SC-740 Underground Storage Chambers**
Not to Scale

Designed by: DA
Drafted by: LC
Client Name
America First
15-03707

ANDERSON WAHLEN & ASSOCIATES
Great Basin Engineering South
2010 North Redwood Road, Salt Lake City, Utah 84116
801-521-8529 - Adsburg.com

Detail Sheet

AFCU Cedar Hills Branch
4800 West Cedar Hills Drive
Cedar Hills, Utah

REGISTERED PROFESSIONAL ENGINEER
No. 7875289
SHAUN H. YOUNG
STATE OF UTAH

17 Oct, 2014

SHEET NO.
C4.3

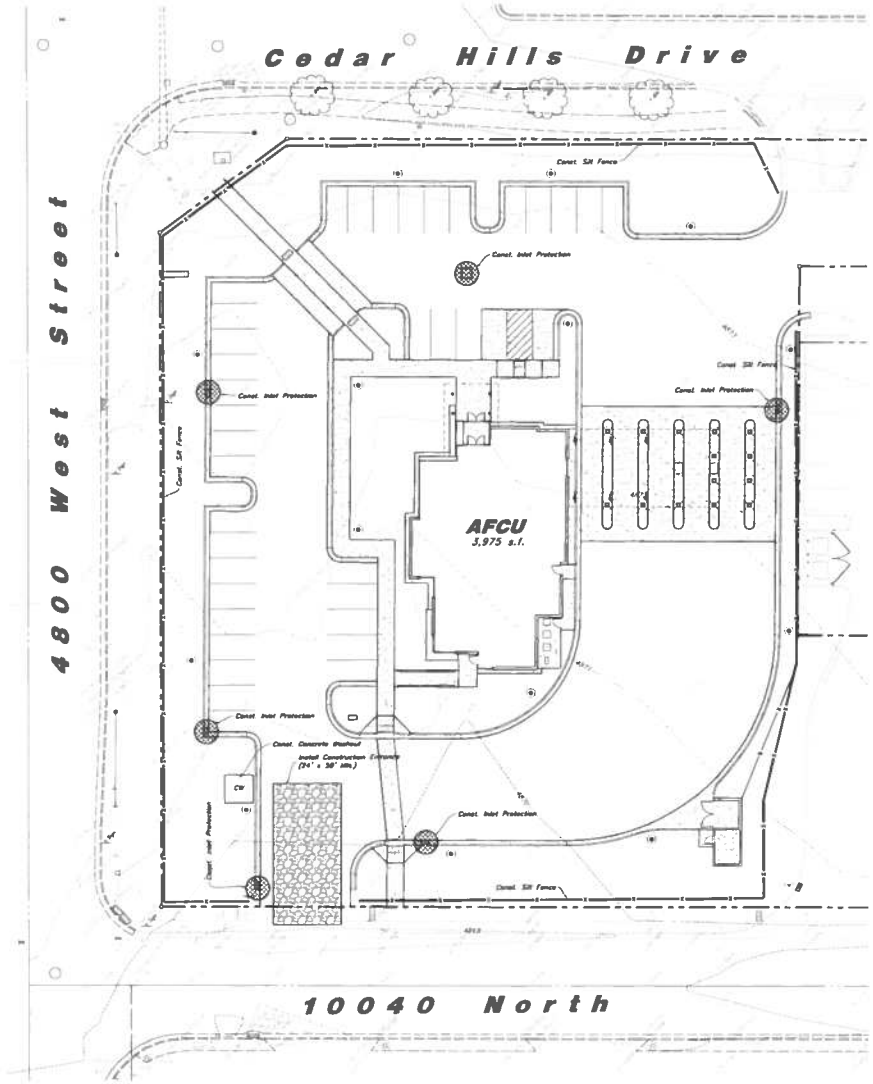

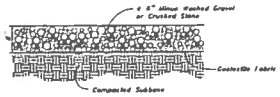

Stabilized Construction Entrance Section

Not to Scale

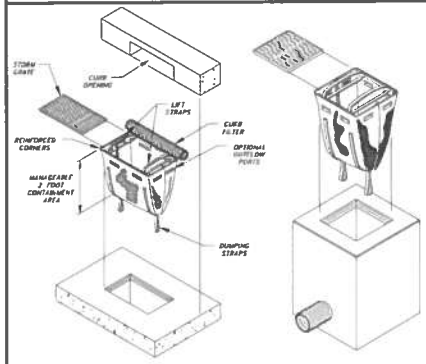

Dandy Sack™

Not to Scale

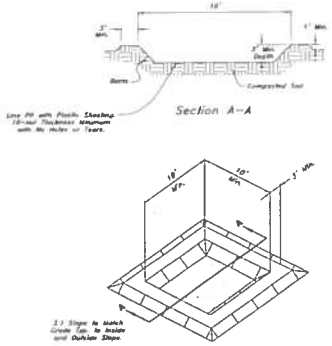

Concrete Washout

Not to Scale

Scale: 1" = 20'

Legend

Place Inlet Protection at all Inlet Locations to prevent boxes from silting.	
Silt Fence	—Z—
Construction Entrance / Truck Wash (30'x24' Min.)	
Concrete Washout Area	CW

Erosion_Control_Notes

1. Storm water will be discharged into an existing drainage system. Existing Lines shall be inspected prior to Certificate of Occupancy and cleaned if necessary.
2. The Storm Water Prevention Plan shall conform to all State Division of Environmental Protection Regulations.
3. All Construction equipment will enter thru Designated Construction Entrances.
4. Coordinate Entrance locations with the local jurisdiction.
5. Inlet Protection Devices and Barriers shall be Repaired or Replaced if they Show Signs of Undermining or Deterioration.
6. Silt Fences shall be Repaired to their Original Conditions if Damaged. Sediment shall be Removed from Silt Fences when it Reaches one-half the Height of the Silt Fence
7. The Construction Entrances shall be maintained in a Condition which will Prevent Tracking or Flow of Mud onto Public Right-of-Way. This may Require Periodic Top Dressing of the Construction Entrances as Conditions Demand.
8. All Materials Spilled, Dropped, Washed or Tracked from Vehicles onto Roadways or into Storm Drains must be Removed Immediately
9. Due to the Grade Changes During the Development of the Project, the Contractor shall be Responsible for Adjusting the Erosion Control Measures (Silt Fences, Inlet Protection, Etc.) to Prevent Erosion.
10. Contractor shall use Vehicle Tracking Control at all Locations where Vehicles will Enter or Exit the Site Control Facilities will be Maintained while Construction is in Progress, cleaned when Necessary and Removed when the Site is Paved.
11. Inlet Protection Devices shall be installed immediately upon individual Inlets becoming Functional.
12. This Document is Fluid Allowing for Changes, Modifications, Updates and Alternatives. It is the Responsibility of the Contractor to Keep Record of all Alterations made to the Erosion Control Measures Implemented for the Project on this Plan and in the Storm Water Pollution Prevention Plan.
13. Cover Exposed stockpiles of soils, construction and landscaping materials with heavy plastic sheeting
14. Re-vegetate areas where landscaping has died or not taken hold
15. Divert storm water runoff around disturbed soils with berms or dirt swales.
16. Contractor to provide permanent stabilization to any areas disturbed by construction by hydroseeding native vegetation (if not otherwise stabilized).

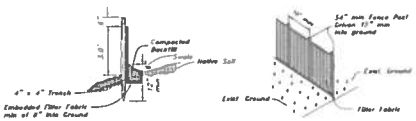

Posts: Steel Fiber T or U Type or 2"x2" Hardwood
Filter Fabric: 1. mirafi 140N
2. Dupont TYPAR 3341
3. or Approved Equal

Notes:

1. Filter cloth to be fastened securely to fence posts with wire ties or staples.
2. When two sections of filter cloth adjoin each other they shall be overlapped by six inches and folded.
3. Collected material shall be removed when "bulges" develop in the silt fence

Designed by: DA	
Drafted by: LC	
Client Name: Amwins First	
13-83NTC	

ANDERSON WAHLEN & ASSOCIATES
Great Bath Engineering South
2370 North Ring road, Ste. Lake City, Utah 84116
801 521 8529 AWAengineering.net

Erosion Control Plan

AFCU Cedar Hills Branch
4800 West Cedar Hills Drive
Cedar Hills, Utah

REGISTERED PROFESSIONAL ENGINEER No. 7879289 SHAUN M YOUNG STATE OF UTAH

17 Oct, 2014

SHEET NO.
C5.1

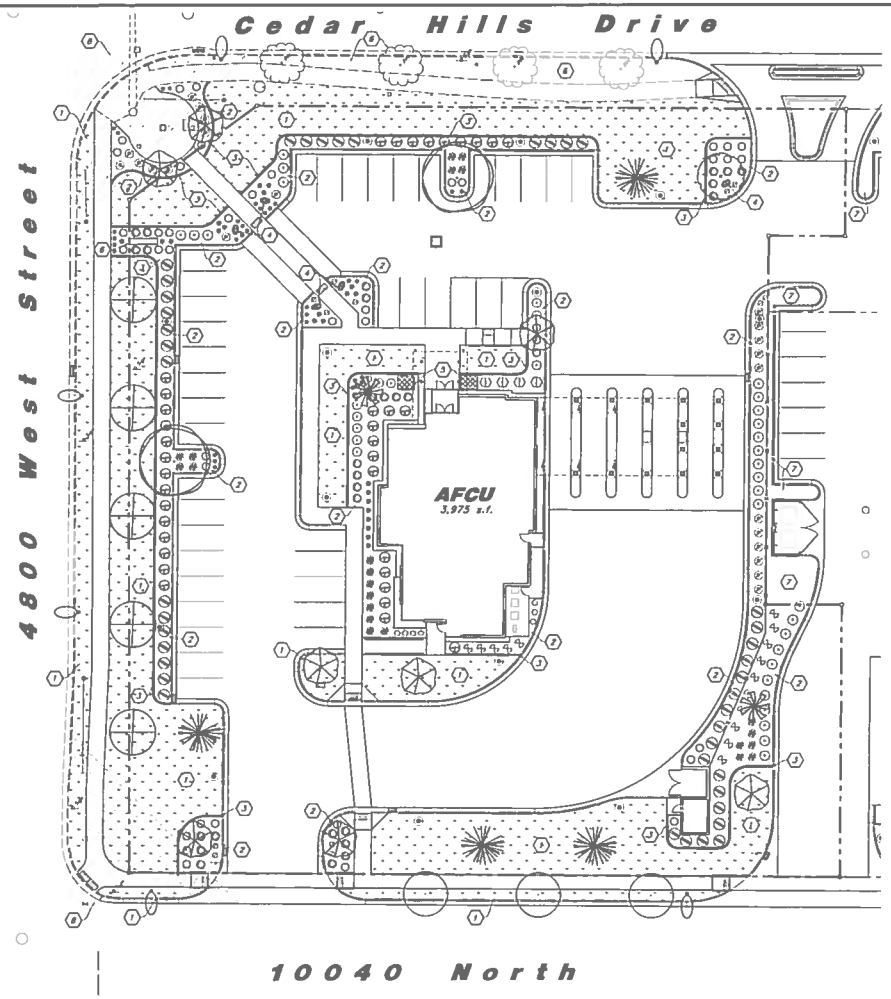

Plant Legend

All Plant Material Specified is in Compliance with the Cedar Hills Guidelines for the "Design and Review of Phased Commercial Development"

Trees

Symbol	Qty.	Botanical Name	Common Name	Plant Size/Spacing	Detail
	8	Pyrus calleryana 'Capital'	Capital Flowering Pear	3 1/2" Cal., B&B	2/L3.1
	1	Acer platanoides 'Columnar'	Columnar Maple	2 1/2" Cal., B&B	2/L3.1
	3	Pyrus calleryana 'Chanticleer'	Chanticleer Flowering Pear	2 1/2" Cal., B&B	2/L3.1
	3	Malus 'Sargent Tina'	Flowering Crabapple	2" Cal., B&B	2/L3.1
	4	Picea pungens 'Bakerii'	Colorado Green Spruce	8' Min. Ht., B&B	3/L3.1
	2	Gleditsia triacanthos 'Skyline'	Skyline Honeylocust	3" Min. Cal., B&B	2/L3.1
	3	Prunus blireiana	Blireiana Plum	2" Min. Cal., B&B	2/L1.1

Shrubs

Symbol	Qty.	Botanical Name	Common Name	Plant Size/Spacing	Detail
	15	Cornus s. 'Isanti'	Isanti Dogwood	5 Gal. Cont., 15" Min. Ht.	1/L3.1
	28	Spirea b. 'Limemound'	Limemound Spirea	5 Gal. Cont., 15" Min. Ht.	1/L3.1
	22	Potentilla fruticosa 'Gold Drop'	Shrubby Cinquefoil	5 Gal. Cont., 18" Min. Ht.	1/L3.1
	18	Berberis t. a. 'Crimson Pygmy'	Crimson P. Barberry	5 Gal. Cont., 15" Min. Ht.	1/L3.1
	41	Pinus m. m. 'Slowmound'	Dwarf Mugo Pine	5 Gal. Cont., 15" Min. Ht.	1/L3.1
	4	Prunus l. 'Otto Luyken'	English Laurel Otto Luyken	5 Gal. Cont., 24" Min. Ht.	1/L3.1
	41	Prunus cerasifera	Purple Leaf Sand Cherry	5 Gal. Cont., 24" Min. Ht.	1/L3.1
	36	Buxus s. 'Wintergreen'	Wintergreen Boxwood	5 Gal. Cont., 18" Min. Ht.	1/L3.1
	22	Prunus glandulosa	Dwarf Flowering Almond	5 Gal. Cont., 18" Min. Ht.	1/L3.1
	11	Cornus s. 'Kelseyi'	Kelseyi Dogwood	5 Gal. Cont., 18" Min. Ht.	1/L3.1
	27	Juniperus s. 'Tamariscifolia'	Tam Juniper	5 Gal. Cont., 8" Min. Ht.	1/L3.1

Perennials/Ornamental Grasses

Symbol	Qty.	Botanical Name	Common Name	Plant Size/Spacing	Detail
	33	Hemerocallis a. 'Happy Returns'	Daylily	1 Gal. Cont., 12" Min. Ht.	1/L3.1
	23	Calamagrostis 'Karl Foerster'	Karl Foerster Grass	2 Gal. Cont., 18" Min. Ht.	1/L3.1
	12	Lavandula a. 'Munstead'	English Lavendar	2 Gal. Cont., 18" Min. Ht.	1/L3.1

Misc. Materials

Symbol	Qty.	Description	Detail
	16,727 s.f.	Kentucky Bluegrass Blend from a Local Source. Install over a 4 inch depth of Topsoil. Mix in a 2 inch depth of Soil Pep.	4/L3.1
	80 s.f.	Colorful annual flowers: Fall Annual Flower Plantings: 1. 60% Pansy Mix w/ 40% Tulip Mix, Mixes to consist of blue(85%) & white(15%) colors w/ white being the accent color 2. Tulip Bulbs to remain in planting area for next year while Pansy's are to be decorated and replaced w/ summer annual flowers. 1. Annuals & bulbs to be planted and grouped @ 18" o.c. to fill planter. 3" depth of Shredded Bark mulch to be used around annual flowers.	1/L1.1
		Summer Annual Flower Plantings: 1. Summer annuals to consist of a Petunia Mix (85%) of mix to be a blue color & (15%) to be white w/ white being the accent color. 2. Add 2" depth of Topsoil and 1/2 in a 2 inch depth of Soil Pep so the planter is mounding. Annuals to be planted using triangular spacing of 10 inches o.c.	
		Shredded Bark Mulch – Install a 3 inch depth over Dewitt Pro3 Weed Barrier or equal. Mulch to be used in all Planting Areas. Mulch to be a dark color. Submit Sample for Approval	4/L3.1
		4" x 6" Concrete Mowstrip – Install Flush to all Concrete Edges between Lawn and Planting Areas	4/L3.1
		3-4' Dia. Minimum Decorative Landscape Boulder. Boulders to Match Stone Veneer on Bldg. Boulders to be flat or buried in the ground at a Max. Ht. of 24". Submit Sample or Photo for Approval	5/L3.1

Plant Quantities Provided for Bidding Purposes Only. If there is a Discrepancy between Plant Legend Quantities and Plants Shown on the Plan, Plans take Precedence over Plant Legend

Scale: 1" = 20'

Landscape Keynotes

1. New Lawn
2. New Planting Bed
3. Concrete Mowstrip
4. Decorative Landscape Boulder
5. Annual Plantings
6. Pylon Sign by Separate Permit
7. Landscape by Others
8. 80' Clear View Triangle

Irrigation Notes:

1. See Sheet L3.1 for Landscape Details.
2. All landscape material shall be fully irrigated by an automatic irrigation system. See Sheet L2.1 Irrigation Layout & L3.1 for Details.

Site Data

Zone = SC-1 Commercial
Site Area = 114,219 s.f. (2.62 ac.)
Landscape Area Required = 34,266 s.f. (30%)

Overall Development
Landscape Area Provided = 41,294 s.f. (36.2%)

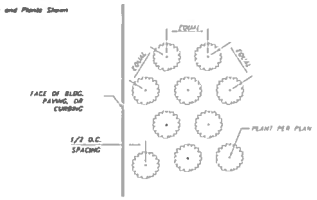

NOTE
1. ALL PLANTS TO BE INSTALLED USING TRIANGULAR SPACING. SEE PLANT LEGEND FOR SPACING.

1 PLANT SPACING
Not to Scale

Landscape Notes:

1. Plant material quantities are provided for bidding purposes only. It is the contractors responsibility to verify all quantities listed on the plans and the availability of all plant materials and their specified sizes prior to submitting a bid. The contractor must notify the Landscape Architect prior to submitting a bid if the contractor determines a quantity deficiency or availability problem with specified material. The contractor shall provide sufficient quantities of plants equal to the symbol count or to fill the area shown on the plan using the specified spacing. Plans take precedence over plant legend quantities.
2. Contractor shall call 811 before excavation for plant material.
3. Prior to construction, the contractor shall be responsible for locating all underground utilities and shall avoid damage to all utilities during the course of the work. It shall be the responsibility of the contractor to protect all utility lines during the construction period, and repair any and all damage to utilities, structures, site appurtenances, etc. which occurs as a result of the landscape construction.
4. The landscape contractor shall examine the site conditions under which the work is to be performed and notify the general contractor in writing of unsatisfactory conditions. Do not proceed until conditions have been corrected.
5. The contractor shall provide all materials, labor and equipment required for the proper completion of all landscape work as specified and shown on the drawings.
6. See civil and architectural drawings for all structures, hardscape, grading, and drainage information.
7. Contractor safety and cleanup must meet OSHA standards at all times. All contractors must have adequate liability, personnel injury and property damage insurance. Clean-up must be performed daily, and all landscape areas must be washed free of dirt and mud on final cleanup. Construction must occur in a timely manner.
8. All new plant material shall conform to the minimum guidelines established by the American Standard for Nursery Stock Published by the American Association of Nurserymen, Inc. In addition, all new plant material shall be of specimen quality.
9. The Owner/Landscape Architect has the right to reject any and all plant material not conforming to the plans and specifications.
10. Any proposed substitutions of plant species shall be made with plants of equivalent overall form, height, branching habit, flower, leaf, color, fruit and culture only as approved by the Landscape Architect.
11. It is the contractors responsibility to furnish all plant materials free of pests or plant diseases. It is the contractor's obligation to maintain and warranty all plant materials.
12. The contractor shall take all necessary scheduling and other precautions to avoid winter, climatic, wildlife, or other damage to plants. The contractor used install the appropriate plants at the appropriate time to guarantee life of plants.
13. The contractor shall install all landscape material per plan, notes and details.
14. All existing and relocated trees shall be properly protected. Trees damaged during construction shall be replaced at no cost to the owner.
15. Plant names are abbreviated on the drawings, see plant legend for symbols, abbreviations, botanical, common names, sizes, estimated quantities and remarks.
16. No grading or soil placement shall be undertaken when soils are wet or frozen.
17. Existing lawns to be stripped and stockpiled for landscape use. Contractor shall verify existing lawns amounts and quality with the general contractor. The landscape contractor shall perform a soil test on existing & imported topsoil and amend per soil test recommendations. Soil test to be done by certified soil testing agency. Provide new imported topsoil as needed from a local source. Imported topsoil must be a premium quality dark sandy loam, free of rocks, clods, roots, and plant matter. Topsoil to be installed in all landscaping areas.
18. Prior to placement of topsoil in all landscaping areas, all subgrade areas shall be loosened by scarifying the soil to a depth of 6 inches in order to create a transition layer between existing and new soils.
19. Provide a 8 inch depth of stockpiled or imported topsoil in all shrub areas.
20. All plant material holes shall be dug twice the diameter of the rootball and 6 inches deeper. Containerized material shall be removed from the site and replaced with plant backfill mixture. The top of the root balls, shall be planted flush with the finish grade.
21. Plant Backfill Mix shall be composed of 3 parts Topsoil to 1 Part Soil Pep, and shall be mixed on-site prior to installation. All plants to receive 20-10-5 'Agriform' brand 21 gram tablets applied per manufacturer's recommendations. Drop water all plant material immediately after planting. Add backfill mixture to depressions as needed.
22. All new plants to be balled and burlapped or container grown, unless otherwise noted on plant legend.
23. Upon completion of planting operations, all landscape areas with trees, shrubs, and perennials, shall receive a 3 inch depth of specified mulch over Dewitt Pro5 Weed Barrier or equal. Mulch shall be evenly spread on a carefully prepared grade free of weeds. The top of mulch should be slightly below finish grade and concrete areas. Wood barrier and mulch not to be used in seasonal annual beds and groundcover areas.
24. All deciduous trees to be double staked and evergreen trees to be staged per tree staking details. It is the contractors responsibility to remove tree staking on a timely manner once staked trees have taken root. Trees sensitive to winter damage to be wrapped in the fall to protect the tree bark from the winter sun. Tree wrap to be removed the following spring. Deciduous tree ties to be V.I.T. Cinch Ties #C132. Evergreen Tree Guying to be Duckbill Tree Support System #B-DTS.
25. Install concrete mowstrip between lawn and planting areas. Curbing to be installed level and uniform and shall match top finish grades of concrete walks and curbs. See concrete mowstrip detail.
26. Provide a 4 inch depth of stockpiled or imported topsoil in all lawn areas.
27. Sod must be premium quality, evenly cut, established, healthy, weed and disease free, and from an approved source.
28. All lawn areas to have uniform grades by Rough raking. Prior to laying sod, apply a starter fertilizer at a rate recommended by the manufacturer. Sod must be laid with no gaps between pieces on a carefully prepared topsoil layer. Sod to be slightly below finish grade and concrete walks and curbing. The laid sod must be immediately watered after installation. Any burned areas will require replacement. Adjust sprinkler system to assure healthy grass survival of the sod without water waste.
29. All trees located in lawn areas shall have a 36 inch diameter sod-free ring with a 4 inch depth of specified mulch. All trees in turf to have a 6" wide x 3" deep augured hole filled with 3/4" crushed gravel. See tree planting details.
30. The contractor shall comply with all warranties and guarantees set forth by the Owner, and in no case shall that period be less than one year following the date of completion and final acceptance.
31. Landscape maintenance shall be required for a period through the second mowing of the lawn (30 days minimum) and shall include mowing, weeding, grooming and one fertilization. In addition to the initial maintenance period, the contractor shall provide a separate price to extend the maintenance period through the one-year warranty period. Maintenance requirements shall be as follows:
   1) Weekly mowing of the lawn, including shearing of all grass materials off-site at no cost to Owner.
   2) Weekly edging along all sidewalks and concrete mow curbs.
   3) Weekly weeding of all planting beds as required.
   4) Pre-emergent herbicide application in early spring.
   5) Fertilization of all lawn areas (3 applications) as follows:
      Mid-April, End of May, Early July, Early Sept., and End of October
   6) Fertilization of all trees and shrubs (1 application) as follows:
      End of April
   7) Spring clean-up of all planting beds and lawn areas.
   8) Aeration of all lawn areas with mechanical aerator.
   9) Fall clean-up of all leaves and debris to prepare for winter months.

Know what's below. Call before you dig.

1	10-15-14	Revised per City Comments
	9-17-14	Preliminary

Designed by: JRH
Drafted by: JRH
Client Name: AFCU
13-037LS

ANDERSON WAHLEN & ASSOCIATES
Great Basin Engineering South
2310 North Research Way, Suite 100 Orem, Utah 84097
(801) 521-3529 – AWAeng@aol.com

Landscape Plan

AFCU Cedar Hills Branch
4800 West Cedar Hills Drive
Cedar Hills, Utah

State of Utah
Jared R. Hancock
No. 7196815-5301
Licensed Landscape Architect

17 Oct, 2014

SHEET NO.
L1.1

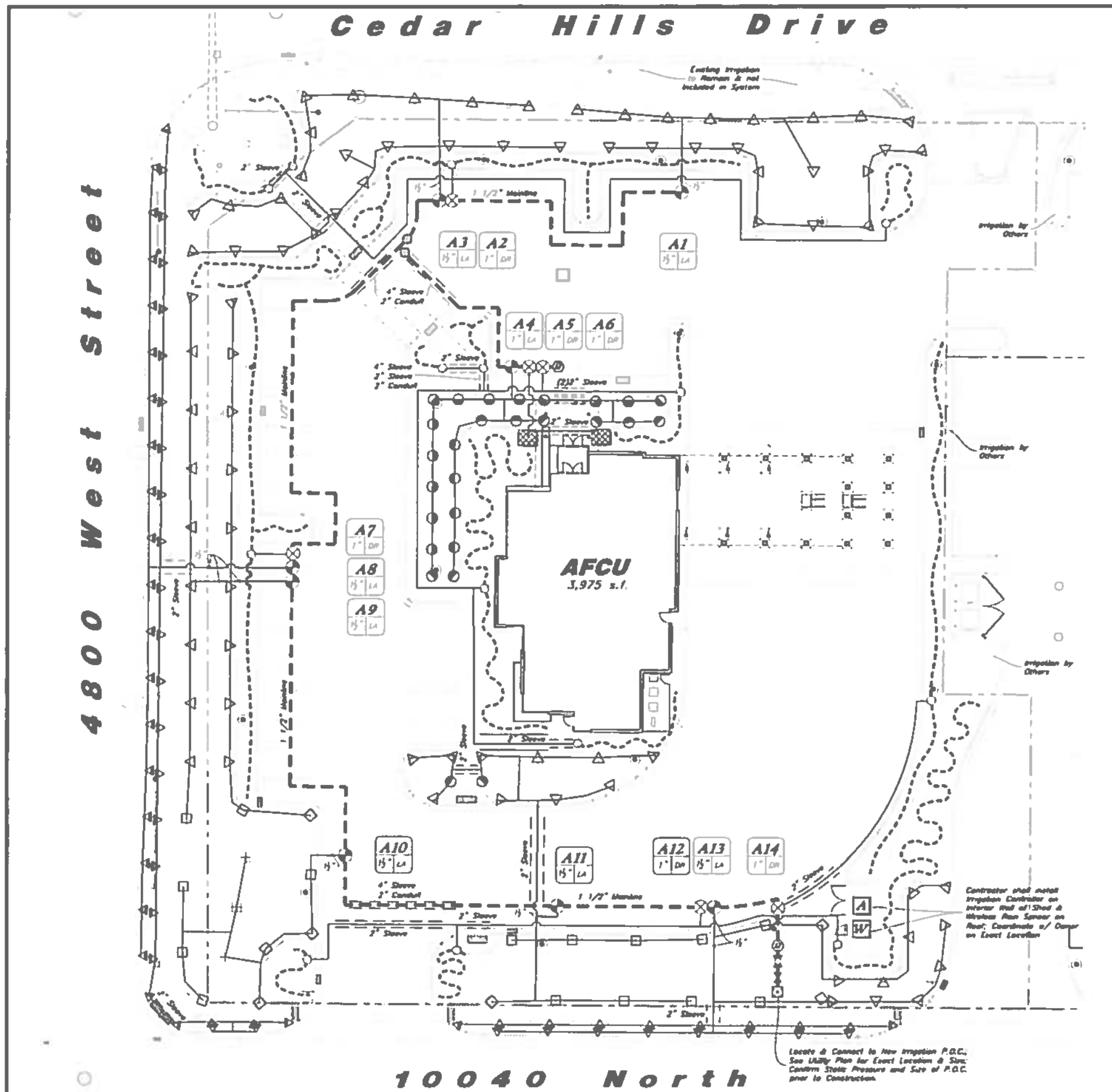

Irrigation Legend

Sprayheads

Symbol	Manufacturer/Model #	Description	Notes	Detail
	Rain Bird 1804 / Hunter MP1000XX Nozzle	4" Pop-Up Sprayhead w/ MPR Rotator Nozzle as Required	Adjust Radius Reduction Screws as Needed to Achieve Appropriate Radii Coverages	18/L3.1
	Rain Bird 1804 / Hunter MP2000XX Nozzle	4" Pop-Up Sprayhead w/ MPR Rotator Nozzle as Required	Adjust Radius Reduction Screws as Needed to Achieve Appropriate Radii Coverages	18/L3.1
	Rain Bird 1804 / Hunter MP3000XX Nozzle	4" Pop-Up Sprayhead w/ MPR Rotator Nozzle as Required	Adjust Radius Reduction Screws as Needed to Achieve Appropriate Radii Coverages	18/L3.1
	Rain Bird 1804 / Hunter MPSSXXX Nozzle	4" Pop-Up Sprayhead w/ MPR Rotator Nozzle as Required	Adjust Radius Reduction Screws as Needed to Achieve Appropriate Radii Coverages	18/L3.1

Valves

Symbol	Manufacturer/Model #	Description	Notes	Detail
	Rain Bird 100-PESB / Rain Bird 150-PESB	1 Inch Remote Control Valve / 1 1/2 Inch Remote Control Valve	Install in Standard Valve Box w/ 3" Depth of Gravel over Weed Barrier; Refer to Plan for Location of Valve and Sizes	7/L3.1
	Rain Bird XCZ-100-PRB-COM	1 Inch Remote Control Valve	Drip Control Zone Kit; Install 1 in Standard Valve Box w/ 3" Depth of Gravel over Weed Barrier	8/L3.1
	Rain Bird 33DLRC	3/4" Quick Coupler Valve	Provide: 2 Valve Keys (Rain Bird 33-DK) & 2 Swivel Hoses (Rain Bird SH-0); Install in 10" Round Valve Box w/ 3" Depth of Gravel over Weed Barrier	10/L3.1
	Nibco T-580-A (Brass)	Isolation Ball Valve	Size to Match Line Size/Install in 10" Round Valve Box w/ 3" Depth of Gravel over Weed Barrier	None
None	Manual Drain Valve	3/4 Inch Drain Valve	Install at all Low Points & in 10" Round Valve Box w/ Gravel Sump of 6" Depth over Weed Barrier	11/L3.1

Drip

Symbol	Manufacturer/Model #	Description	Notes	Detail
	PVC Pipe To 3/4" Distribution Tubing	Provide Connection Fittings	Install 1" Feeder Line To All Drip Areas	13/L3.1
	Rain Bird XT-700 / Rain Bird XQ-100 / Rain Bird XB-10PC / XB-20PC(Tree) / Rain Bird TS025 / Rain Bird DBC-025 / Rain Bird MDCFCAP	3/4" Distribution Tubing - Pipe shown on Plan is Schematic; Adjust as Needed / 1/4" Distribution Tubing - Install one per Emitter / Xeri-Bug Emitter (1 Gal/Hr.)-1 per Per., 2 per Shb./Orn. Grass/Cvr., 4 per Tree / Tie Down Stake - Tubing to be Staked every 3' / Diffuser Bug Cap - Install one per Emitter / Removable Flush Cap - Install at the End of Each Line		14/L3.1

P.O.C. Components

Symbol	Manufacturer/Model #	Description	Notes	Detail
	Mueller Oriseal Mark II	Stop & Waste Valve	1 1/2 Inch Size; Installed in 10" Round Valve Box	6/L3.1
	Amiad Filter	Secondary Water Filter	1 1/2 Inch Plastic Filter w/ 300 Micron Stainless Steel Weave-Wire Screen Filter Element; Install in Jumbo Valve Box w/ Gravel Sump at 6" Depth over Weed Barrier	17/L3.1
	Watts 223-HP Series	Pressure Regulator	1 1/2 Inch Size; Install in Standard Valve Box w/ 3" Depth of Gravel over Weed Barrier Install as Needed; See Irrigation Note 28	none

Pipe

Symbol	Manufacturer/Model #	Description	Notes	Detail
	Schedule 40 PVC	Mainline Pipe	1 1/2 Inch Size Throughout/Rated ASTM D 1784	9/L3.1
	Schedule 40 PVC	Lateral Line Pipe	See Plan for Pipe Sizes; Pipes unmarked to be 1 inch; Minimum pipe size to be 1 inch for PVC Pipe	8/L3.1

Controller

Symbol	Manufacturer/Model #	Description	Notes	Detail
A	Rain Bird ESP12LXME / Rain Bird ESPLXMSM	12 Station Controller / 4 Station Module	See Plan for Location of Controller; Coordinate 120 Volt Power Supply With Building Electrical Contractor; Controller to be "Hardwired" in Module	16/L3.1
W	Rain Bird WR2-RFC	Wireless Rain/Freeze	Mount on Roof; Install per Manufacturer's Specifications	None

Sleeving

Symbol	Manufacturer/Model #	Description	Notes	Detail
	Schedule 40 PVC	Provide for Irr. Mainlines, Laterals, and Controller Wire Located under Concrete and Asphalt Paving at specified depths	Contractor shall Coordinate the Installation of Sleeving with the Installation of Concrete Flatwork and Asphalt Paving. All Sleeving is by the Landscape Contractor unless otherwise noted	12/L3.1

Valve Size — 1" | DR — Metering Type (DR-Drip / LA-Lawn); A1 — Controller/Station

Irrigation Controller Valve Sch.

Valve Data					Hydraulic Data	
#	Size	Head Type	GPM	PSI	Landscape Zone	Prec. Rate-inch/hr
1	1 1/2"	Spray	15.8	40	Lawn-Sun	0.43
2	1"	Drip	2.5	30	Plantings-Sun	Drip
3	1 1/2"	Spray	16.3	40	Lawn-Sun	0.43
4	1"	Spray	7.6	40	Lawn-Sun	0.43
5	1"	Drip	2.5	30	Plantings-Sun	Drip
6	1"	Drip	1.8	30	Plantings-Sun	Drip
7	1"	Drip	2.5	30	Plantings-Sun	Drip
8	1 1/2"	Spray	19.3	40	Lawn-Sun	0.43
9	1 1/2"	Spray	18.8	40	Lawn-Sun	0.43
10	1 1/2"	Spray	23.7	40	Lawn-Sun	0.43
11	1 1/2"	Spray	18.4	40	Lawn-Sun	0.43
12	1"	Drip	2.5	30	Plantings-Sun	Drip
13	1 1/2"	Spray	20.2	40	Lawn-Sun	0.43
14	1"	Drip	2.5	30	Plantings-Sun	Drip

Scale: 1" = 20'

General Irrigation Note

Main Service Line & Other Irrigation Components Are Shown in Paved Or Hardscape Surfaced For Clarity Purposes ONLY! Install All Irrigation Components within Landscaped Areas.

Irrigation Notes:

1. See Sheet L1.1 for Landscape Plan.
2. See Sheet L3.1 for Landscape & Irrigation Details

Irrigation Notes:

1. Prior to construction, the contractor shall be responsible for locating all underground utilities and shall avoid damage to all utilities during the course of the work. It shall be the responsibility of the contractor to protect all utility lines during the construction period, and repair any and all damage to utilities, structures, site appurtenances, etc. which occurs as a result of the landscape construction.
2. The irrigation contractor shall examine the site conditions under which the work is to be performed and notify the general contractor in writing of unsatisfactory conditions. Do not proceed until conditions have been corrected.
3. The contractor shall provide all materials, labor and equipment required for the proper completion of all irrigation work as specified and shown on the drawings.
4. See civil and architectural drawings for all structures, hardscape, grading, and drainage information.
5. Contractor safety and cleanup must meet OSHA standards at all times. All contractors must have adequate liability, personal injury and property damage insurance. Clean-up must be performed daily, and all hardscape areas must be washed free of dirt and mud on final cleanup. Construction must occur in a timely manner.
6. The Owner/Landscape Architect has the right to reject any and all irrigation material not conforming to the plans and specifications.
7. The contractor shall install all irrigation material per plan, notes and details.
8. Irrigation system components must be premium quality only and installed to manufactures requirements and specifications. The contractor is responsible for checking state and local laws for all specified materials and workmanship. Substitutions must be approved by landscape architect. Provide owner and maintenance personnel with instruction manual and all products data to operate, check, winterize, repair, and adjust system.
9. Irrigation system guarantee for all materials and workmanship shall be one year from the time of project acceptance. guarantee will include, but is not limited to winterizing, spring activation, repair, trench settling, backfilling depressions, and repairing freeze damage. Contractor must contact Landscape Architect to schedule pre and post guarantee inspection meetings. Failure to do so will mean the official guarantee period has not been activated or de-activated.
10. Irrigation system check must be done before the system is backfilled. Irrigation mainline and each control valve section must be flushed and pressure checked. Assure the complete system has no documented problems and full head to head coverage with adequate pressure for system operation. Adjust system to avoid spray on building, hardscape, and adjacent property. Any problems or plan discrepancies must be reported to the landscape architect.
11. Irrigation laterals must be schedule 40 P.V.C. with schedule 40 fittings. one (1) inch minimum size. Solvent weld all joints as per manufactures specifications for measured static p.s.i. Teflon tape all threaded fittings. The minimum depth of lateral lines shall be twelve (12) inches. Flows in g.p.m. for un-sized lines or changes shall be (1 inch-0-12 g.p.m.), (1 1/4 inch-13-22 g.p.m.), (1-1/2 inch-23-30 g.p.m.), (2 inch-31-50 g.p.m.), (2-1/2 inch-51-70 g.p.m.), (3 inch-71-110 g.p.m.). Adapt system to manual compression or blowout.
12. Irrigation mainline that are 3" and smaller mainlines shall be schedule 40 PVC pipe with schedule 80 fittings. Solvent weld all joints as per manufactures specifications for measured static pressure. Use teflon tape on all threaded joints. Line depth must be eighteen (18) inches minimum.
13. The design and layout of all sprayheads shall provide for a minimum 80% DU (Distribution Uniformity) and 70% DU for rotor type heads.
14. Maximum flow velocity in any pipe shall not exceed 5 ft/s.
15. Controller valves to be grouped together wherever possible. Install valve boxes with long side perpendicular to walk, curb, lawn, building or landscape features. Valve boxes to conform with finish grades.
16. Control valve wire shall be #14 single conductor white for common wire, and #14 single conductor for the hot wire. Use green for the hot wire on all lawn control valve zones, red on all shrub control valve zones, and blue (2) as spares along the entire main service line. Spare wires shall be 'home run' to the controller. All wiring shall be UF-UL rated. All connections shall be made with water tight connectors, and contained in control valve boxes. Provide 36" extra wire length at each remote control valve in valve box. Install control wiring with main service line where possible, taped to the underside of the piping at regular intervals. Provide slack in control wires at all changes in direction.
17. Control valve size, type, quantity, and location to be approved by landscape architect. install in heavy duty plastic vandal proof box. Size boxes according to valve type and size for ease of maintenance and repair. Install one (1) cubic foot of pea gravel for sump in base of boxes. boxes to be Carson Brooks or equal.
18. Quick couplers shall be a Rain Bird 33DRC with a (one) 1 inch Lasco unilized swing joint assembly and 1" brass insert 90° at outlet. Support with rebar in each retainer lug. Install where shown on the plans.
19. Irrigation system backfill must occur only after system check is completed as specified. Use only rock free clean fill around pipes, valves, drains, or any irrigation system components. Water settle all trenches and excavations.
20. All irrigation pipe running through walls, under sidewalk, asphalt, or other hard surface shall be sleeved prior to paving. It is the irrigation contractors responsibility to coordinate sleeving with concrete and pavement contractors. Sleeves will be schedule 40 P.V.C. The depth for mainline sleeves shall be eighteen (18) inches minimum. Depth for lateral sleeves shall be twelve (12) inches minimum. Sleeves shall be a minimum of two sizes larger than the pipe to be sleeved. All valve wiring shall be contained in separate sleeving.
21. Plans are diagrammatic and approximate due to scale. where possible, all piping is to be installed within the planting areas. No tees, ells, or changes in direction shall occur under hardscape.
22. It is the contractors responsibility to verify all quantities based upon the plan prior to completion of a construction cost estimate.
23. The irrigation contractor shall flush and adjust all sprinkler heads for optimum performance and to prevent possible overspray onto walks, roadways, and/or buildings as much as possible. This shall include selecting the best degree of arc to fit the site and to throttle the flow control of each valve to obtain the optimum operating pressure for each system. All mainlines shall be flushed prior to the installation of irrigation heads.
24. All sprinkler heads shall be set perpendicular to finish grade of the areas to be irrigated and shall be installed 6-8" from buildings walls, or within 2" of pavement, curbs, or header edges.
25. Drip system piping shall consist of a rigid schedule 40 PVC pipe distribution system connecting drip irrigated planter areas. Poly tubing or drip line shall be run off the rigid PVC in each planting area as shown with a PVC to poly tubing adapter. No poly tubing shall run under pavement.
26. Electrical power source at the controller location shall be provided by electrical contractor. Contractor shall verify location of controller prior to installation with owner.
27. The sprinkler system design is based on the operating pressure shown on the irrigation drawings. The irrigation contractor shall verify water pressure prior to any construction. Report any difference between the water pressure indicated on the drawings and the actual pressure reading at the point of connection to the owner's authorized representative immediately.
28. Minimum static pressure at the point of connection required is 50 psi. If water pressure is above 90 psi, install pressure reduction valve, and set to an operating pressure of 75 psi at point of connection.
29. Provide and install all manufacturer's recommended surge and lighting protection equipment on all controllers.
30. All lines shall slope to manual drains (see details). If field conditions necessitate additional drains, these drains shall be installed for complete drainage of the entire system. Provide a gravel sump under each drain. All drains shall be a minimum of 6" below grade.
31. It shall be the responsibility of the sprinkler contractor to demonstrate to the Owner the proper winterization and start-up procedures for the entire system prior to final payment.
32. Irrigation maintenance shall be required for a minimum of 30 days and shall include adjusting controller clock, adjusting sprayheads, and monitoring irrigation system for defects. In addition to the initial maintenance period, the contractor shall provide a separate price to extend the maintenance period through the one-year warranty period. Maintenance requirements shall be as follows:
   1) Spring start-up of irrigation system of approximately April 15. This process shall be demonstrated with the Owner's maintenance staff present, so they are aware of what needs to be done following the one year maintenance period.
   2) Weekly cleaning of secondary water filter screen, or as required on a regular interval basis.
   3) Adjusting controller as required to adapt to changes in temperatures as the growing season progresses.
   4) Monthly inspection or walkthrough of plant materials to see if there are any signs of irrigation components not working properly. All repairs or adjustments needed are to be a part of this process.
   5) Winterization (Blow-Out) of irrigation system following the approximate October 15 general turn down of the secondary water system. This shall also be demonstrated with the Owner's maintenance staff present.

811 Know what's below. Call before you dig.

ANDERSON WAHLEN & ASSOCIATES
Great Basin Engineering South
2010 North Redwood Road, Salt Lake City, Utah 84116
801 521-8529 – AWAengineering.net

Designed by: JRM
Drafted by: JRM
Client Name: AFCU
13-0379

REV	DATE	DESCRIPTION
X	XXX	XXXX

Irrigation Plan

AFCU Cedar Hills Branch

4800 West Cedar Hills Drive
Cedar Hills, Utah

State of Utah — Jared R. Hanson — Licensed Landscape Architect

17 Oct, 2014

SHEET NO. **L2.1**

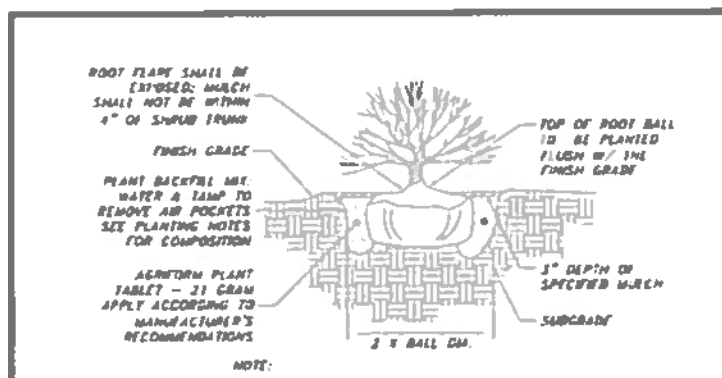

NOTE:
1. CUT AND REMOVE WIRE FROM TOP AND SIDES OF ROOTBALL. PEEL BACK BURLAP TO EXPOSE TOP 1/3 OF ROOTBALL.
2. REMOVE ALL NURSERY TAGS AND STAKES AFTER PLANTING.

① **SHRUB PLANTING**
Not to Scale

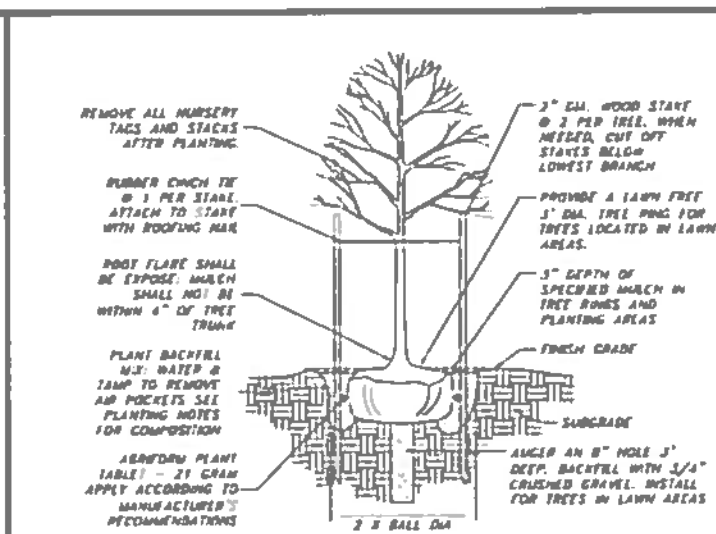

② **DECIDUOUS TREE PLANTING**
Not to Scale

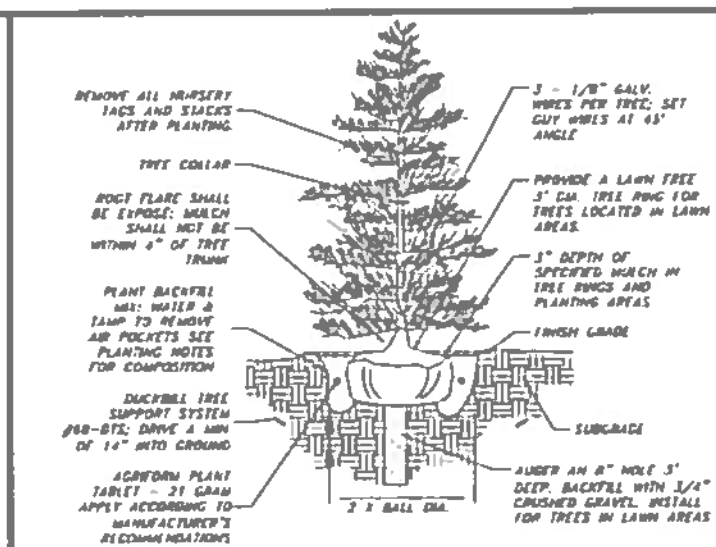

③ **EVERGREEN TREE PLANTING**
Not to Scale

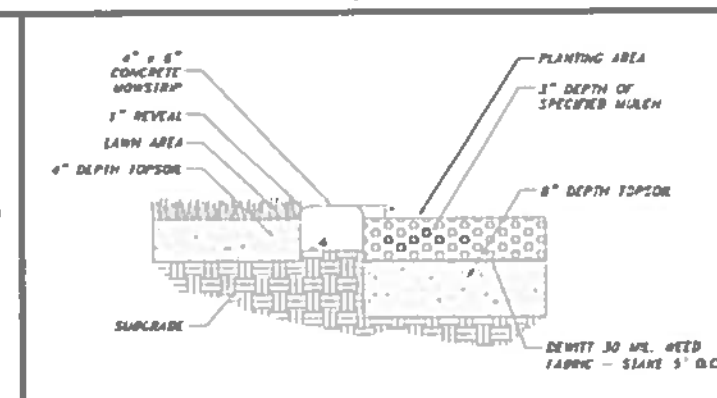

NOTE:
1. SMOOTH GRADE ENTIRE AREA PRIOR TO PLACEMENT OF MOWSTRIP AND SPECIFIED MULCH.
2. CONTROL JOINTS SHALL BE PLACED AT 5' O.C.
3. EXPANSION JOINTS SHALL BE PLACED AT 20' O.C. AND AT ALL HARDSURFACE ABUTMENTS.

④ **CONCRETE MOWSTRIP**
Not to Scale

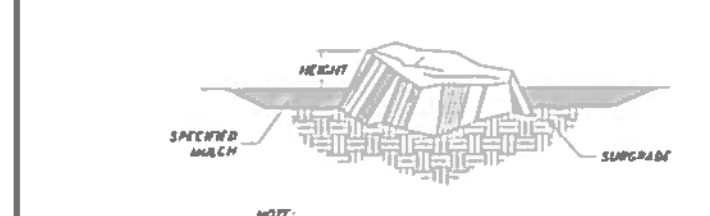

NOTE:
1. USE CARE TO AVOID MARRING & SCRATCHING
2. BURY 6" OF BOULDER INTO SOIL. KEEPING BEST VISUAL SIDE ABOVE GROUND.

⑤ **LANDSCAPE BOULDER**
Not to Scale

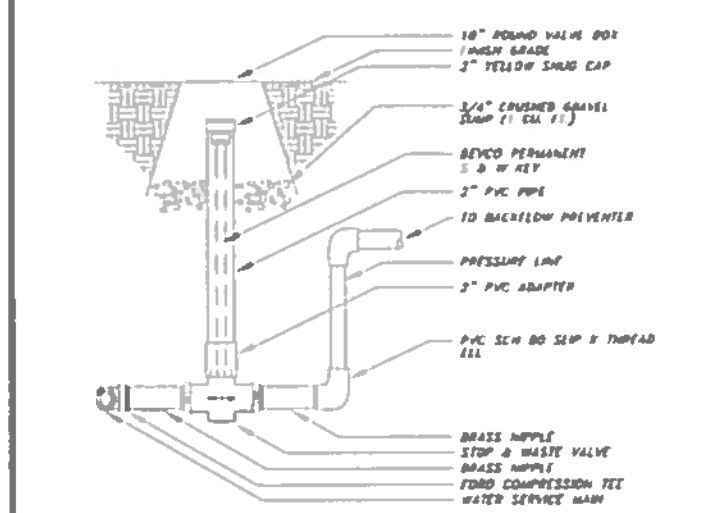

⑥ **STOP & WASTE VALVE**
NOT TO SCALE

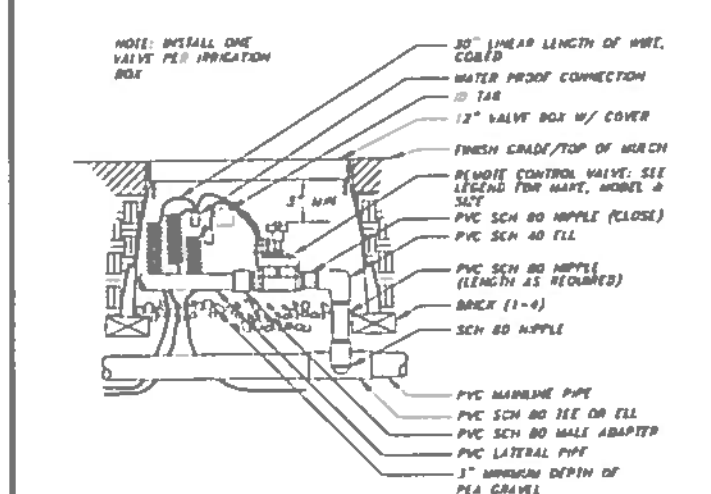

⑦ **REMOTE CONTROL VALVE**
Not to Scale

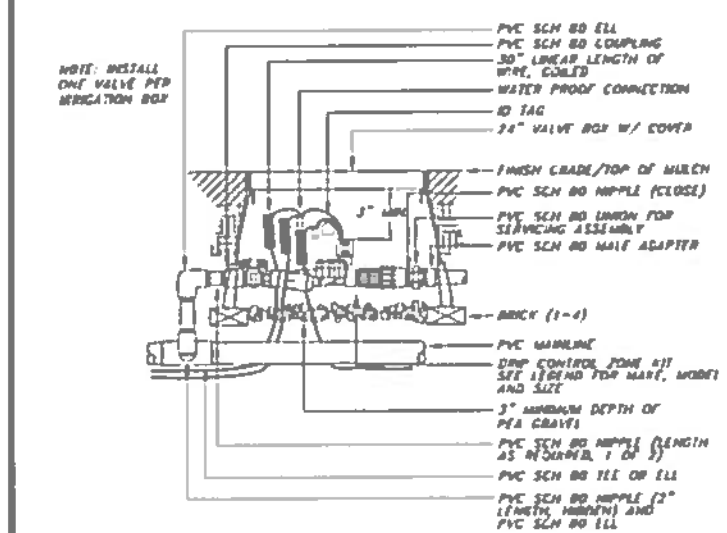

⑧ **DRIP CONTROL VALVE**
Not to Scale

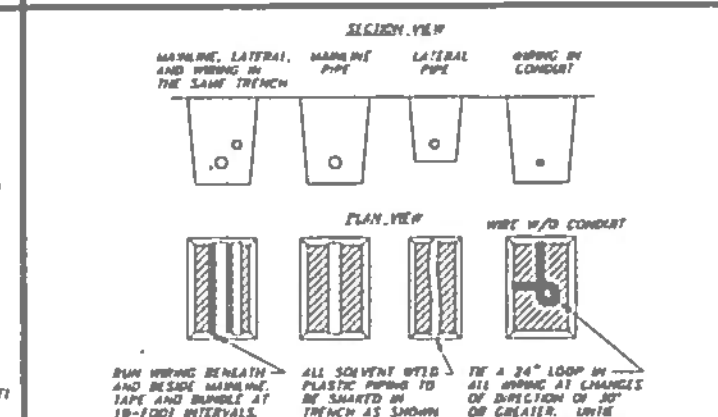

NOTES:
1. SLEEVE BELOW ALL HARDSCAPE ELEMENTS WITH SCH. 40 PVC PIPE TWICE THE DIAMETER OF THE PIPE OR WIRE BUNDLE WITHIN.
2. FOR PIPE AND WIRE BURIAL DEPTHS SEE IRRIGATION NOTES.

⑨ **PIPE & WIRE TRENCHING**
Not to Scale

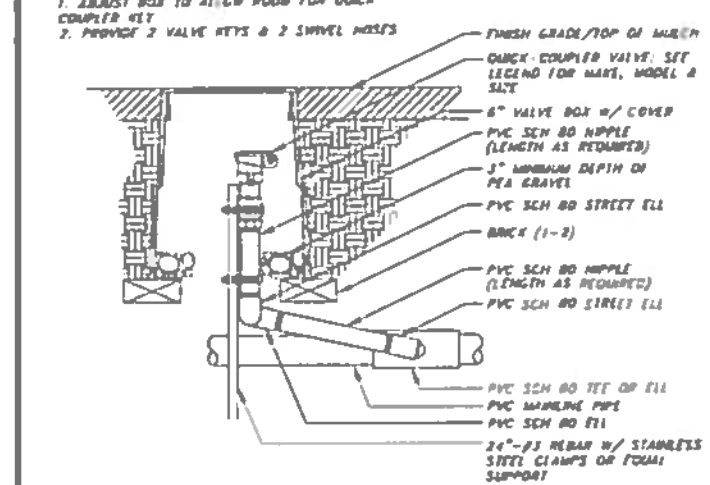

NOTE:
1. ADJUST BOX TO ALLOW ROOM FOR QUICK COUPLER KEY
2. PROVIDE 2 VALVE KEYS & 2 SWIVEL HOSES

⑩ **QUICK COUPLING VALVE**
Not to Scale

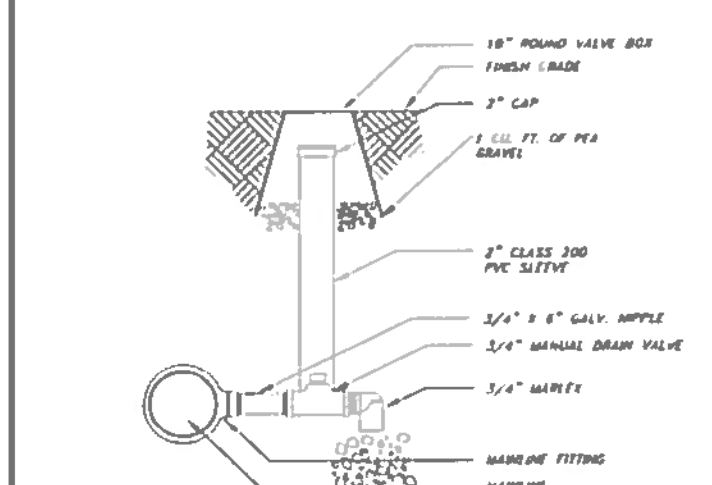

⑪ **MANUAL DRAIN VALVE**
Not to Scale

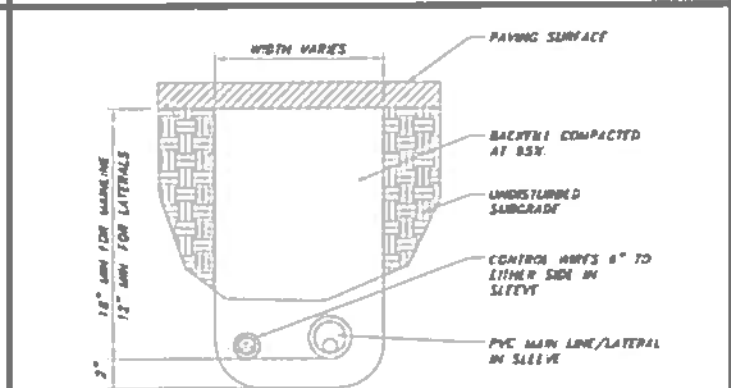

NOTE:
1. ALL IRRIGATION SLEEVES TO BE SCH 40 PVC PIPE.
2. ALL SLEEVES SHALL BE TWICE THE NOMINAL SIZE OF THE PIPE WITHIN.
3. ALL JOINTS TO BE SOLVENT WELDED AND WATERTIGHT.
4. SLEEVE TO BE RUN UNDER PAVEMENT AND EXTEND A MIN. OF 18" PAST EDGE OF PAVEMENT. END OF SLEEVE TO BE CAPPED AND MARKED.

⑫ **PIPE SLEEVING**
Not to Scale

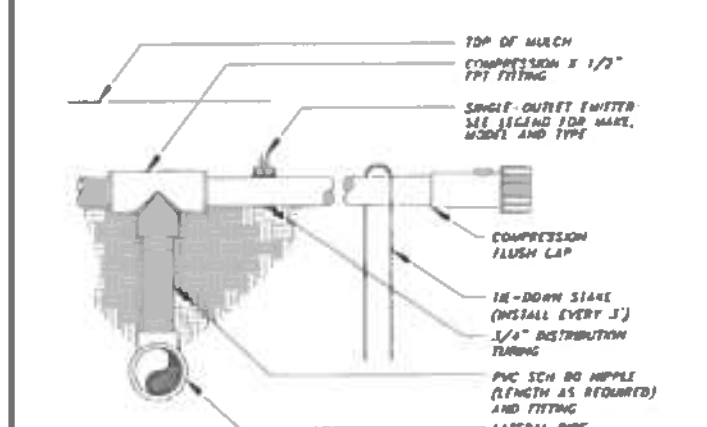

NOTE:
1. USE RAIN BIRD XERMAN TOOL MODEL XM-TOOL TO INSERT EMITTER DIRECTLY INTO 3/4" DISTRIBUTION TUBING.

⑬ **PVC TO POLY PIPE CONNECTION**
Not to Scale

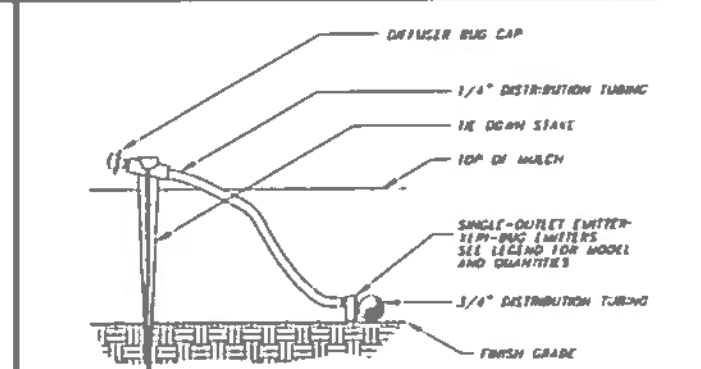

NOTE:
1. USE RAIN BIRD XERMAN TOOL MODEL XM-TOOL TO INSERT EMITTER DIRECTLY INTO 3/4" DISTRIBUTION TUBING.
2. INSTALL EMITTERS ON OPPOSING SIDES OF ROOTBALL. EMITTERS ARE TO BE INSTALLED TO CLEAR SURFACE BY A MIN. OF 1" AND AND A MAX. OF 3". FLUSH ALL LINES THOROUGHLY, INCLUDING 1/4" DISTRIBUTION TUBING PRIOR TO EMITTER INSTALLATION. IF PLANTING IS A 4:1 SLOPE OR GREATER, INSTALL BOTH EMITTERS ON UPHILL SIDE OF ROOTBALL.

⑭ **EMITTER INTO DISTRIBUTION TUBE**
Not to Scale

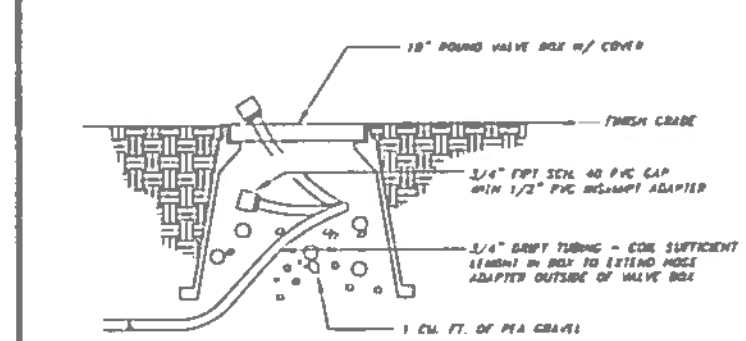

⑮ **COMPRESSION FLUSH CAP**
Not to Scale

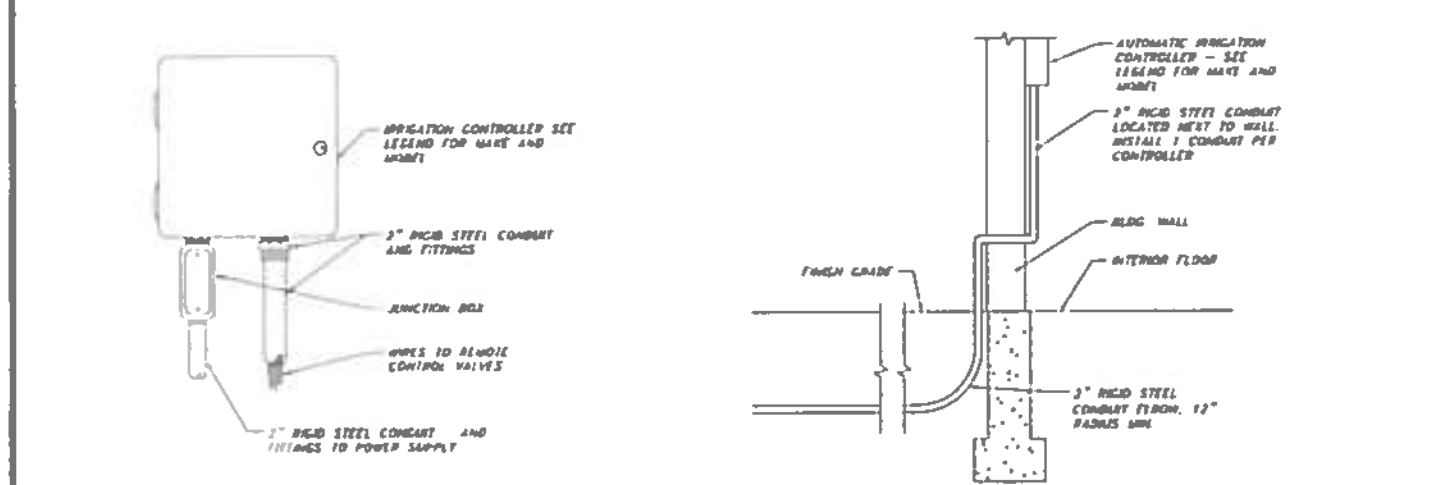

⑯ **IRR. CONTROLLER - INDOOR WALL MOUNT**
Not to Scale

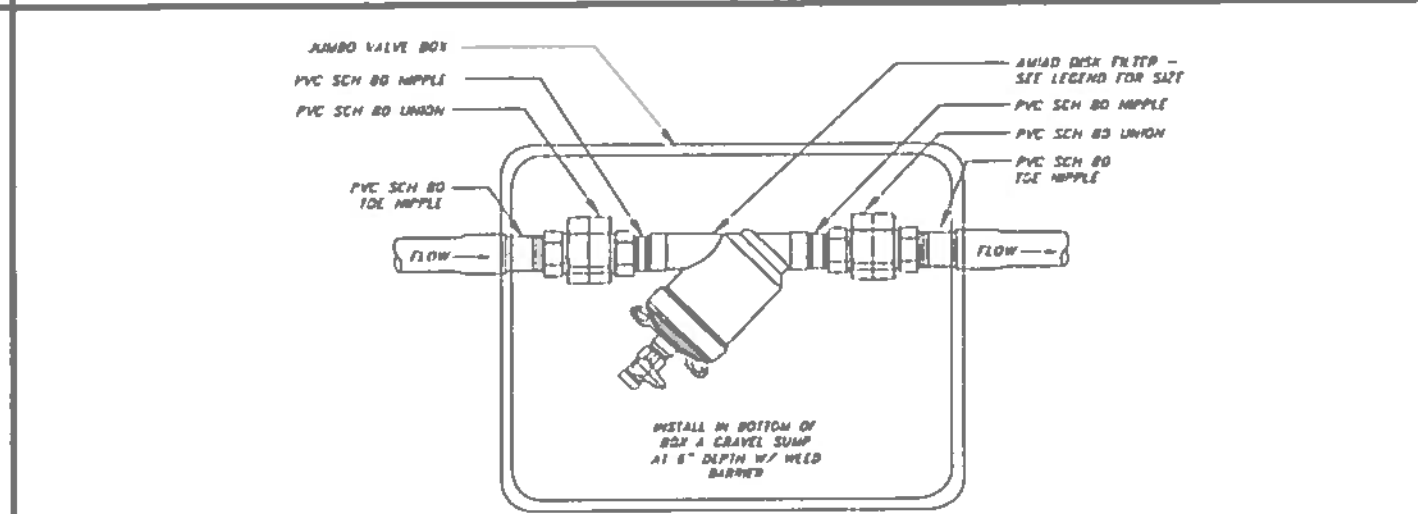

⑰ **AMIAD SECONDARY WATER FILTER**
Not to Scale

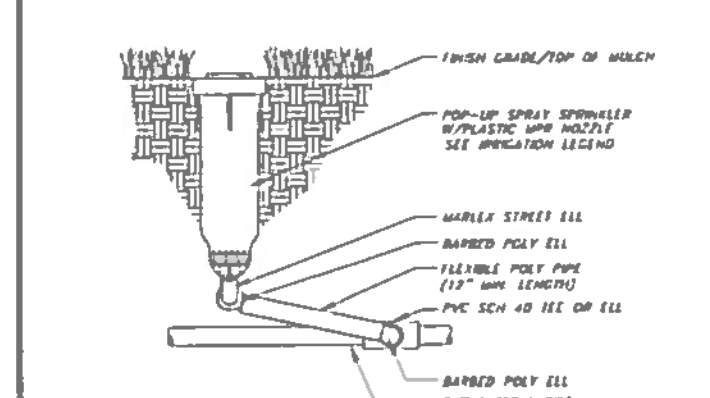

⑱ **POP-UP SPRAY SPRINKLER**
Not to Scale

REV	DATE	DESCRIPTION
X	XXX	XXXX

Designed by: JRM
Drafted by: JRM
Client Name: AFCU
13-0375

ANDERSON WAHLEN & ASSOCIATES
Great Basin Engineering South
2010 North Redwood Road, Salt Lake City, Utah 84116
801 521-8529 - AWAengineering.net

Landscape & Irrigation Details

AFCU Cedar Hills Branch
4800 West Cedar Hills Drive
Cedar Hills, Utah

State of Utah — Licensed Landscape Architect — Jared R. Worwell

17 Oct, 2014

SHEET NO.
L3.1





FFKR
ARCHITECTS

bogue building
730 pacific avenue
salt lake city
Utah 84104

+801 521 6186
+801 539-1916
ffkr.com

AMERICA FIRST CREDIT UNION
CEDAR HILLS BRANCH
Cedar Hills, Utah
Preliminary Site Plan Submittal

DATE	STATUS
10.17.2014	C.C. - Resubmit

PROJECT NUMBER 14052
CAD/DWG FILE
DRAWN BY
CHECKED BY

SCALE 1/8" = 1'-0"

Exterior Elevations

A-1

AMERICA FIRST

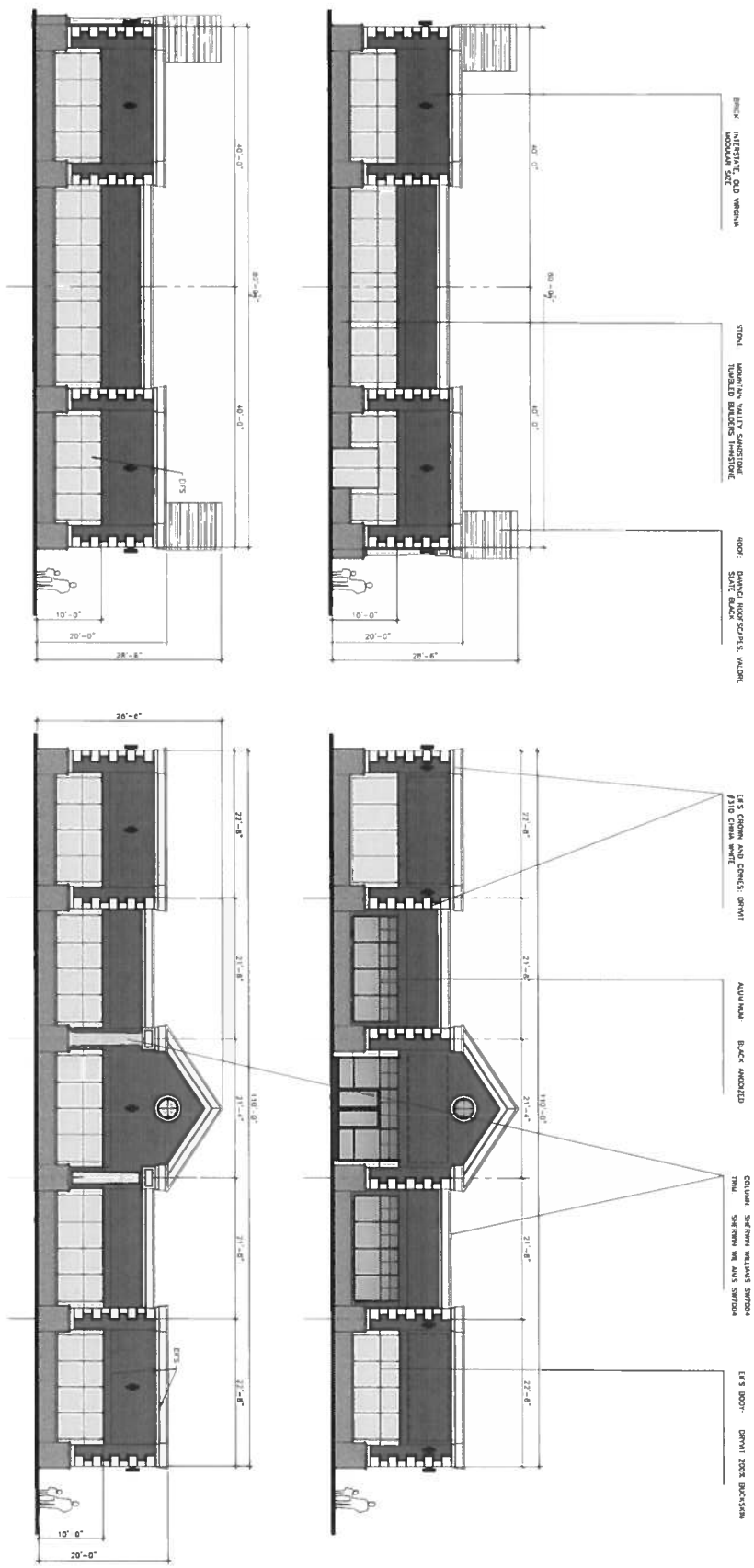

ALL IDEAS, DESIGNS, ARRANGEMENTS, AND PLANS INDICATED OR REPRESENTED BY THIS DRAWING ARE OWNED BY AND THE PROPERTY OF VINCENT DESIGN GROUP, INC. AND WERE CREATED, EVOLVED, AND DEVELOPED WITH THIS SPECIFIED PROJECT. NONE OF THE IDEAS, DESIGNS, ARRANGEMENTS, OR PLANS SHALL BE USED BY OR DISCLOSED TO ANY PERSON, FIRM, OR CORPORATION FOR ANY PURPOSE WHATSOEVER WITHOUT WRITTEN CONSENT OF VINCENT DESIGN GROUP, INC. WARNING: REPRODUCTION HEREOF IS A CRIMINAL OFFENSE UNDER 18 U.S.C. SEC. 508 UNAUTHORIZED DISCLOSURE MAY CONSTITUTE TRADE SECRET, MISAPPROPRIATION, IN VIOLATION OF C. 24-2-31 ET SEQ AND

SHEET TITLE
I-1.00
ARCHITECTURAL 1 of 1

DATE REVISION

© COPYRIGHT VDG ARCHITECTS

ARCH PROJECT NO XX XXX
DATE: 7/20/14
DRAWN BY: BRENT
CHECKED BY:
DESIGNED BY:

PROPOSED NEW RETAIL BUILDING FOR:
AMSOURCE DEVELOPEMENT
CEDAR HILLS
4800 WEST CEDAR HILLS BLVD
CEDAR HILLS, UTAH

PROPOSED COLOR BOARD

VDG VINCENT DESIGN GROUP, INC.
ARCHITECTS AND PLANNERS
401 EAST 1700 SOUTH, SALT LAKE CITY, UTAH - (801-484-2046

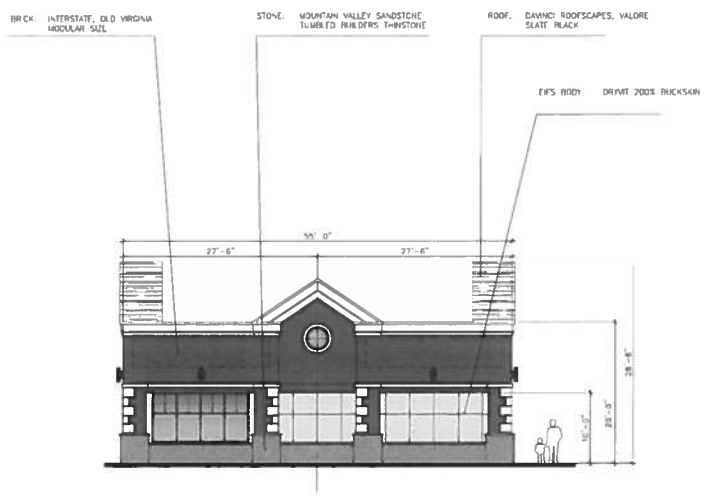

SIDE ELEVATION

SCALE: 1/8" = 1'-0"

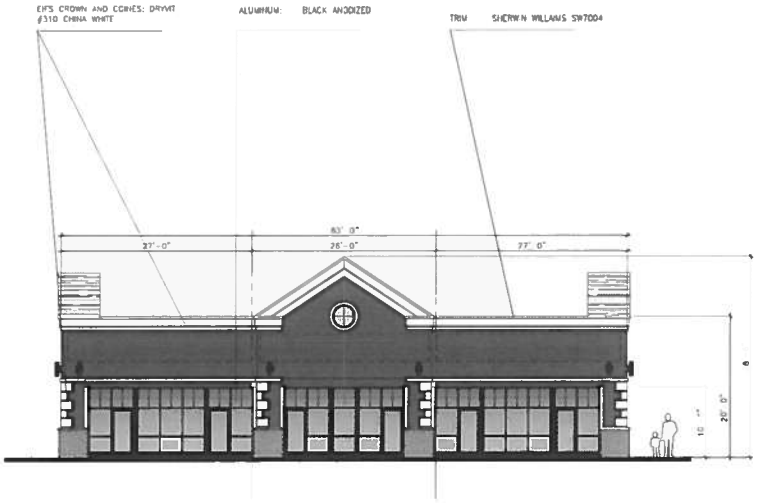

NORTH ELEVATION

SCALE: 1/8" = 1'-0"

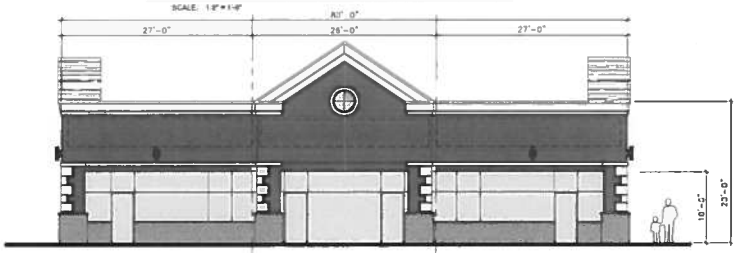

SOUTH ELEVATION

SCALE: 1/8" = 1'-0"

VDG VINCENT DESIGN GROUP, INC.
ARCHITECTS AND PLANNERS
401 EAST 1700 SOUTH, SALT LAKE CITY, UTAH - (801-484-2046

PROPOSED NEW RETAIL BUILDING FOR:

AMSOURCE DEVELOPEMENT
CEDAR HILLS

4300 WEST CEDAR HILLS BLVD
CEDAR HILLS, UTAH

PROPOSED FLOOR PLAN AND ELEVATIONS – SPLIT FACED CMU

ARCH PROJECT NO: XX-XXX
DATE: 3/31/14
DRAWN BY: BRENT
CHECKED BY:
DESIGNED BY:

© COPYRIGHT VDG ARCHITECTS

DATE	REVISION

SHEET TITLE

A-1.00

ARCHITECTURAL 1 of 1

ALL IDEAS, DESIGNS, ARRANGEMENTS, AND PLANS INDICATED OR REPRESENTED BY THIS DRAWING ARE OWNED BY AND THE PROPERTY OF VINCENT DESIGN GROUP, INC. AND WERE CREATED, EVOLVED, AND DEVELOPED WITH THIS SPECIFIED PROJECT. NONE OF THE IDEAS, DESIGNS, ARRANGEMENTS, OR PLANS SHALL BE USED BY OR DISCLOSED TO ANY PERSON, FIRM, OR CORPORATION FOR ANY PURPOSE WHATSOEVER WITHOUT WRITTEN CONSENT OF VINCENT DESIGN GROUP, INC. WORKING REPRODUCTION HEREOF IS A CRIMINAL OFFENSE UNDER 18 U.S.C. SEC. 506 UNAUTHORIZED DISCLOSURE MAY CONSTITUTE TRADE SECRET, MISAPPROPRIATION, IN VIOLATION OF I.C. 24-2-31 ET SEQ AND

Cedar Hills Retail Center

A Part of the Northwest Quarter of Section 6,
Township 5 South, Range 2 East, Salt Lake Base and Meridian, U.S. Survey,
Cedar Hills, Utah County, Utah
March 2014

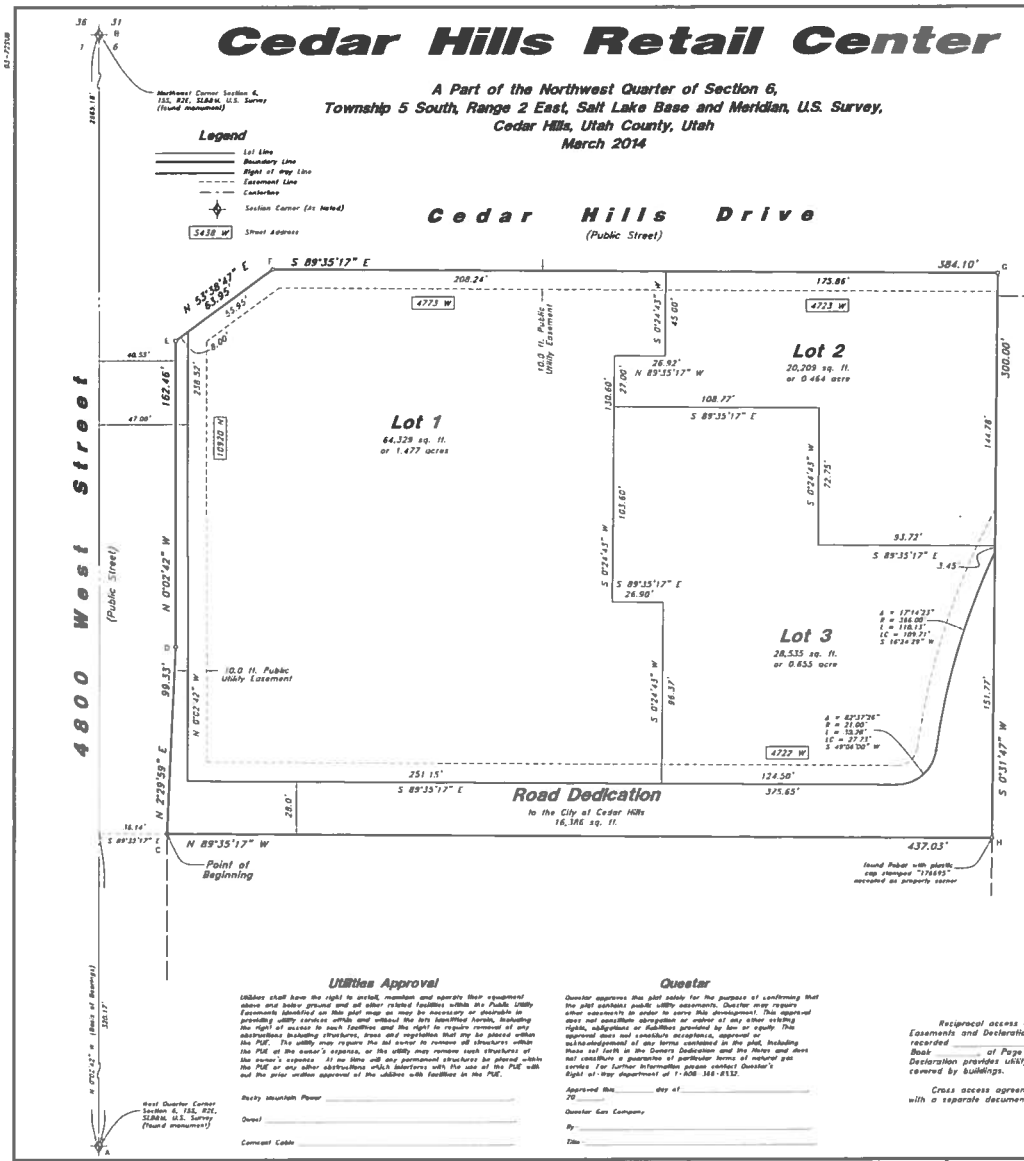

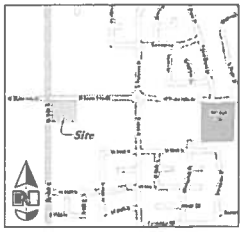

Vicinity Map
Not to scale

Scale : 1" = 30'

STATE PLANE COORDINATES		
PT	NORTHING	EASTING
A	757951.73	1924089.15
B	760518.06	1924087.06
C	758172.55	1924125.03
D	759272.78	1924125.48
E	758423.17	1924129.23
F	758473.07	1924190.72
G	758470.31	1924564.70
H	758173.55	1924561.93

40°24'55" North latitude
Scale Factor = 0.9999501

mean elevation = 4872
Elevation Factor = 0.99976701115

Combination Factor = 0.99971708112

Narrative

This subdivision was ordered by Amsource Development to provide 3 Lots and honors a previous July 2003 Survey by Great Basin Engineering South.

A line between monuments found for West Quarter Corner and the Northwest Corner of Section 6 was assigned the Utah County bearing of N 0°02'42" W as the Basis of Bearings.

Surveyor's Certificate

I, Bruce D. Pimper do hereby certify that I am a Registered Land Surveyor, and that I hold certificate No. 362256 as prescribed under laws of the State of Utah. I further certify that by authority of the owners, I have made a survey of the tract of land shown on this plat and described below, and have subdivided said tract of land into lots, streets, and easements and that the same is shown on this plat. I further certify that all lots have been correctly surveyed and staked on the ground, meet frontage width and area requirements of the applicable zoning ordinances.

Boundary Description

A part of the Southwest Quarter of the Northwest Quarter of Section 6, Township 5 South, Range 2 East, Salt Lake Base and Meridian, U.S. Survey, in Utah County, Utah:

Beginning at a point on the Easterly Line of 4800 West Street being 320.17 feet North 0°02'42" West along the Section Line and 16.14 feet South 89°35'17" East from the West Quarter Corner of Section 6; and running thence along said Easterly Line the following two courses: North 2°29'59" East 99.33 feet; and North 0°02'42" West 162.46 feet; thence North 53°38'47" East 63.95 feet to the Southerly Line of Cedar Hills Drive; thence South 89°35'17" East 384.10 feet along said Southerly Line; thence South 0°31'47" West 300.00 feet; thence North 89°35'17" West 437.03 feet to said Easterly Line of 4800 West Street and the point of beginning.

Contains 179,470 sq. ft.
or 2.972 acres
3 Lots

10-16-2014
Date

Ken B. Hawkes
Utah PLS No. 8707113
(See Seal Below)

Owner's Dedication

Know all men by these presents that we, the undersigned owner(s) of the above described tract of land, having caused the same to be subdivided into lots and streets to be hereafter known as

Cedar Hills Retail Center

do hereby dedicate for perpetual use of the public all parcels of land shown on this plat as intended for public use or designated for "Dedication". The owner(s) warrant and defend and save the City harmless against any easements or other encumbrance on a dedicated street which will interfere with the City's use, maintenance, and operation the street.

In witness whereof we have hereunto set our hands this ____, day of _____, A.D. 20____.

By:
Its:

By:
Its:

Acknowledgment

State of
County of } ss

On the _____ day of _____, 20__, personally appeared before me, the undersigned Notary Public, _____, who being by me duly sworn did say that ____ is the _____ of _____ and that said instrument was signed in behalf of said LC by a resolution of its members and acknowledged to me that said LC executed the same.

Residing at: _____
Commission Expires: _____

Print Name

A Notary Public

Acknowledgment

State of
County of } ss

On the _____ day of _____, 20__, personally appeared before me, the undersigned Notary Public, _____, who being by me duly sworn did say that ____ is the _____ of _____ and that said instrument was signed in behalf of said LLC by a resolution of its members and acknowledged to me that said LLC executed the same.

Residing at: _____
Commission Expires: _____

Print Name

A Notary Public

Acceptance by Legislative Body

The Mayor of the City of Cedar Hills, County of Utah, approves this subdivision subject to the conditions and restrictions stated hereon, and hereby accepts the Dedication of all streets, easements, and other parcels of land intended for the public purpose of the perpetual use of the public. This _____ day of _____, A.D. 20____.

Mayor

Attest _____
City Recorder
(See Seal Below)

Utilities Approval

Utilities shall have the right to install, maintain and operate their equipment above and below ground and all other related facilities within the Public Utility Easements identified on this plat map as may be necessary or desirable in providing utility services within and without the lots identified herein, including the right of access to such facilities and the right to require removal of any obstructions including structures, trees and vegetation that may be placed within the PUE. The utility may require the lot owner to remove all structures within the PUE at the owner's expense, or the utility may remove such structures at the owner's expense. At no time will any permanent structures be placed within the PUE or any other obstructions which interferes with the use of the PUE with out the prior written approval of the utilities with facilities in the PUE.

Rocky Mountain Power _____

Qwest _____

Comcast Cable _____

Questar

Questar approves this plat solely for the purpose of confirming that the plat contains public utility easements. Questar may require other easements in order to serve this development. This approval does not constitute abrogation or waiver of any other existing rights, obligations or liabilities provided by law or equity. This approval does not constitute acceptance, approval or acknowledgement of any terms contained in the plat, including those set forth in the Owners Dedication and the Notes and does not constitute a guarantee of particular terms of natural gas service. For further information please contact Questar's Right of Way department at 1-801-324-5532.

Approved this _____ day of _____, 20____.

Questar Gas Company

By _____

Title _____

Notes

Reciprocal access easements are in effect per the Grant of Easements and Declaration of Covenants, Conditions & Restrictions recorded _____, as Entry No. _____, in Book _____, of Page _____, of Official Records. This Declaration provides utility easements over all of the site not covered by buildings.

Cross access agreement for Lots 1 and 2 will be recorded with a separate document.

West Quarter Corner Section 6, T5S, R2E, SLB&M, U.S. Survey (found monument)

Cedar Hills Retail Center

A Part of the Northwest Quarter of Section 6,
Township 5 South, Range 2 East, Salt Lake Base and Meridian, U.S. Survey,
Cedar Hills, Utah County, Utah

ANDERSON WAHLEN & ASSOCIATES
Great Basin Engineering South
3010 North Research Road, Salt Lake City, Utah 84116
801 521-8529 - AWassociates.net

Planning Commission Approval

Approved this _____ day of _____ A.D. 20____ by the Planning Commission.

Secretary, Planning Commission

Chairman, Planning Commission

Cedar Hills Engineer Approval

Approved this _____ day of _____ A.D. 20____ by the City Engineer.

City Engineer

Cedar Hills Attorney

Approved as to form this _____ day of _____ A.D. 20____ by the Cedar Hills Attorney.

Cedar Hills Attorney

SURVEYORS SEAL	NOTARY PUBLIC SEAL	CITY ENGINEER SEAL	CLERK-RECORDER SEAL
Ken B. Hawkes, Utah License No. 8707113, 10-16-2014			

Cedar Hills Retail Center

4800 West Cedar Hills Drive
Cedar Hills, Utah

Vicinity Map
Not to Scale

Survey Control Note

The contractor or surveyor shall be responsible for following the National Society of Professional Surveyors (NSPS) model standards for any surveying or construction layout to be completed using Anderson Wahlen and Associates ALTA Surveys or Anderson Wahlen and Associates construction improvement plans. Prior to proceeding with construction staking, the surveyor shall be responsible for verifying horizontal control from the survey monuments and for verifying any additional control points shown on an ALTA survey, improvement plan, or on electronic data provided by Anderson Wahlen and Associates. The surveyor shall also use the benchmarks as shown on the plan, and verify them against no less than three existing hard improvement elevations indicated on these plans or on electronic data provided by Anderson Wahlen and Associates. If any discrepancies are encountered, the surveyor shall immediately notify the engineer and resolve the discrepancies before proceeding with any construction staking.

Abbreviations

BOL	Bollard	PP	Power Pole
BFW	Flush Grade Bottom of Retaining Wall	PVC	Poly Vinyl Chloride
CATV	Cable Television Box	RCP	Reinforced Concrete Pipe
CB	Catch Basin	RD	Road Drain
CMP	Corrugated Metal Pipe	SB	Signal Box
COB	Cleanout Box	SD	Storm Drain
COTG	Cleanout to Grade	SDMH	Storm Drain Manhole
EA	Edge of Asphalt	SSMH	Sanitary Sewer Manhole
EB	Electrical Box	SP	Signal Pole
ECAB	Electrical Cabinet	SS	Sanitary Sewer
EMH	Electrical Manhole	SVE	Sight Visibility Zone
FH	Fire Hydrant	SW	Secondary Water
FL	Flowline	TA	Top of Asphalt
G	Ground	TB	Telephone Box
GB	Grade Break	TBC	Top Back of Curb
GM	Gas Meter	TG	Top of Grade
HB	Hose Bib	TMH	Telephone Manhole
I	Irrigation Line	TP	Top of Concrete
ICB	Irrigation Control Box	TRW	Flush Grade - Top of Retaining Wall
LIP	Lip of Gutter	TW	Top of Wall
LP	Light Pole	WL	Waterline
MH	Manhole	WP	Working Point
Mon	Monument	WV	Water Valve
PM	Power Meter		

Legend

Proposed Curb & Gutter		Existing Improvements	
Proposed Open Face C & G		Existing Asphalt	
Proposed Asphalt		Existing Concrete	
Proposed Concrete		Existing Inlet Box	
Proposed Transitional Dashes		Existing Catch Basin	
Proposed Inlet Box		Existing Manhole	
Proposed Catch Basin		Existing Fire Hydrant	FH
Proposed Manhole		Existing Water Valve	WV
Proposed Transformer		Existing Overhead Power Line	OH
Proposed Meter Box		Existing Water	W
Proposed Water Meter		Existing Secondary Water	SW
Proposed Combo Box		Existing Sewer	S
Proposed Fire Hydrant		Existing Storm Drain	SD
Proposed Water Valve	W	Existing Gas	G
Proposed Water Line	W	Existing Power	P
Proposed Sanitary Sewer	S	Existing Telephone	T
Proposed Storm Drain	SD	Existing Fence	F
Proposed Conduit Line	C	Flowline	
Proposed Power Line	P	Centerline	
Proposed Gas Line	G	Existing Contour	
Proposed Secondary Water Line	SW	Existing Spot	+(70.00%)
Proposed Roof Drain	RD	Existing Light Pole	
Proposed Fence	F	Existing Street Light	
Ridge line		Existing Bubbling	
Grade Break	GB	Existing Telephone Box	TB
Proposed Contour	70	Existing Power Meter	PM
Direction of Drainage		Existing Electrical Box	EB
Proposed Spot	+ 78.00%A	Existing Electrical Cabinet	ECAB
ADA Accessible Route		Existing Gas Meter	GM
Property Line		Existing Water Meter	WM
Sewtral Line		Existing Irrig. Control Box	ICB
Proposed Light Pole		Existing Bollard	BOL
Proposed Street Light		Existing Hose Bib	HB
Proposed Bubbling		Working Point	
Existing Power Pole		Existing Deciduous Tree	
Existing Power Pole w/ Guy			
Existing Utility Marker		Existing Coniferous Tree	
Existing Post			
Detail Number			
Sheet Number			

ADA Note

ADA Note:
Contractor must maintain a running slope on Accessible routes no steeper than 5.0% (1:20). The cross slope for Accessible routes must be no steeper than 2.0% (1:50). All Accessible routes must have a minimum clear width of 36". If Grades on plans do not meet this requirement notify Consultant immediately.
The Client, Contractor and Subcontractor should immediately notify the Consultant of any conditions of the project that they believe do not comply with the current state of the ADA (ICC/ANSI A117.1-Latest Edition) and/or FHAA.

Private Engineers Notice to Contractors

The Contractor agrees that he shall assume sole and complete responsibility for job site conditions during the course of construction of this project, including safety of all persons and property; that this requirement shall apply continuously and not be limited to normal working hours, and that the contractor shall defend, indemnify, and hold the owner and the engineer harmless from any and all liability, real or alleged, in connection with the performance of work on this project, excepting for liability arising from the sole negligence of the owner or the engineer.

Civil Sheet Index

CV	Cover Sheet
C0.1	Demolition Plan
C1.1	Site Plan
C2.1	Grading Plan
C3.1	Utility Plan
C4.1	Detail Sheet
C4.2	Detail Sheet
C4.3	Detail Sheet
C4.4	Detail Sheet
C5.1	Erosion Control Plan
C6.1	10400 North Plan & Profile
L1.1	Landscape Plan
L2.1	Irrigation Plan
L3.1	Irrigation Details

Flood Zone

This property lies entirely within Flood Zone X as designated on FEMA Flood Insurance Rate Maps for Utah County (unincorporated areas) Community Panel No. 49053C0110 B dated July 17, 2002. Flood Zone X is defined as "Areas determined to be outside 500-year floodplain." (no shading)

Basis of Bearings

A line between monuments found the West Quarter Corner and the Northwest Corner of Section 6 was assumed the Utah County bearing of N 0°02'43" W as the Basis of Bearings to retrace and honor the previous Survey

Benchmark

Brass Cap monument for the West Quarter Corner of Section 6, T5S, R2E, Salt Lake Elevation = 4844.34 feet (assumed to honor the previous 2003 survey) Observed January 8, 2014

Designed by: DA
Drafted by: LC
Client Name
Amsource
03-872CV

ANDERSON WAHLEN & ASSOCIATES
Great Basin Engineering South
7210 North Silver Creek Drive, Suite 100
Eagle Mountain, Utah 84005
801.331.9230 - AWA@GBEngineering.Net

Cover Sheet

Cedar Hills Retail Center
4800 West Cedar Hills Drive
Cedar Hills, Utah

REGISTERED PROFESSIONAL ENGINEER No. 7979288 SHAUN H YOUNG STATE OF UTAH

17 Oct, 2014

SHEET NO.
CV

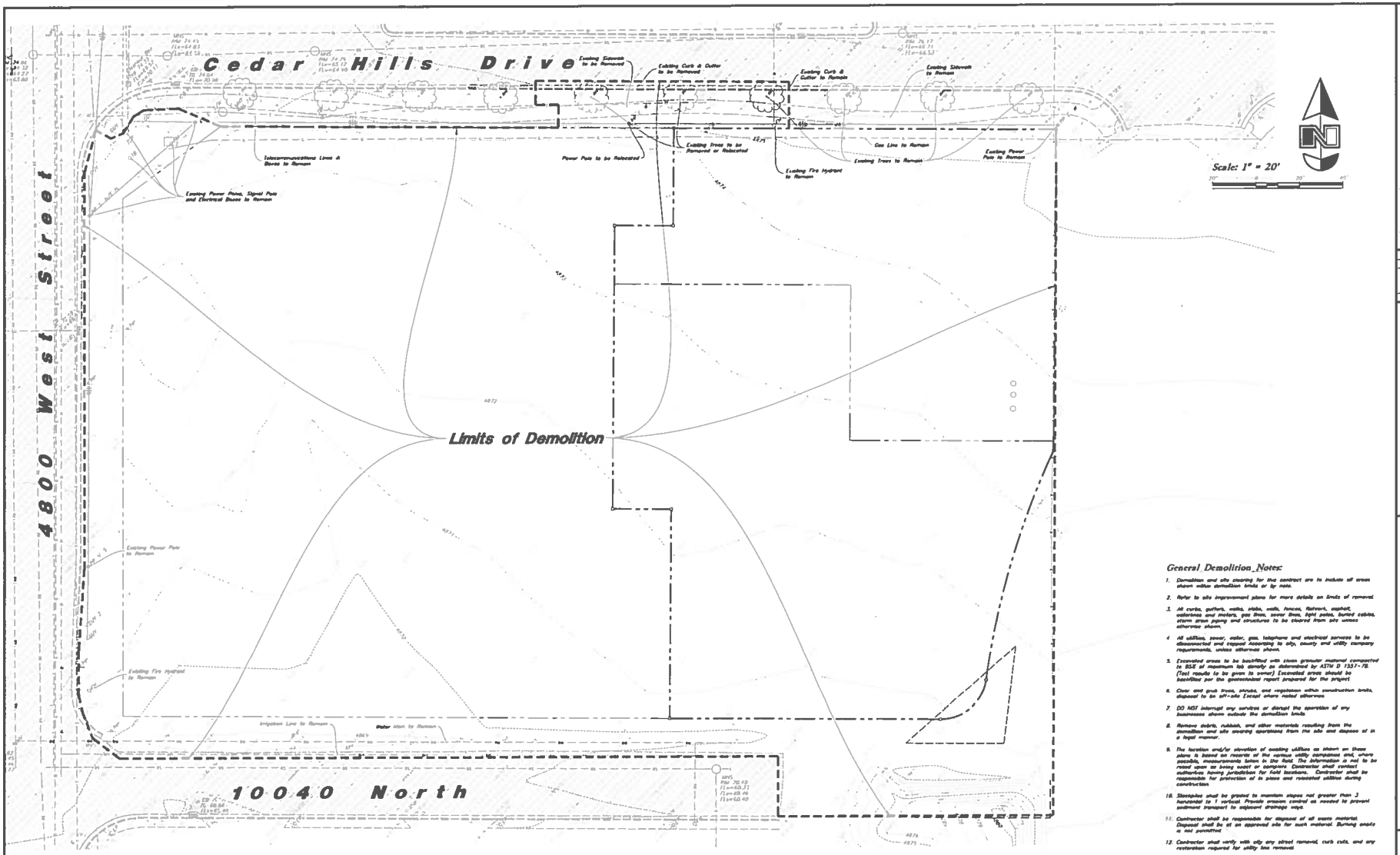

General Demolition Notes:

1. Demolition and site clearing for the contract are to include all areas shown within demolition limits or by note.
2. Refer to site improvement plans for more details on limits of removal.
3. All curbs, gutters, walks, slabs, walls, fences, flatwork, asphalt, waterlines and meters, gas lines, sewer lines, light poles, buried cables, storm drain piping and structures to be cleared from site unless otherwise shown.
4. All utilities, sewer, water, gas, telephone and electrical services to be disconnected and capped according to city, county and utility company requirements, unless otherwise shown.
5. Excavated areas to be backfilled with clean granular material compacted to 95% of maximum lab density as determined by ASTM D 1557-78. (Test results to be given to owner) Excavated areas should be backfilled per the geotechnical report prepared for the project.
6. Clear and grub trees, shrubs, and vegetation within construction limits, disposed to be off-site (except where noted otherwise.
7. DO NOT interrupt any services or disrupt the operation of any businesses shown outside the demolition limits.
8. Remove debris, rubbish, and other materials resulting from the demolition and site clearing operations from the site and dispose of in a legal manner.
9. The location and/or elevation of existing utilities as shown on these plans is based on records of the various utility companies and, where possible, measurements taken in the field. The information is not to be relied upon as being exact or complete. Contractor shall contact authorities having jurisdiction for field locations. Contractor shall be responsible for protection of in place and relocated utilities during construction.
10. Stockpiles shall be graded to maintain slopes not greater than 3 horizontal to 1 vertical. Provide erosion control as needed to prevent sediment transport to adjacent drainage ways.
11. Contractor shall be responsible for disposal of all waste material. Disposal shall be at an approved site for such material. Burning onsite is not permitted.
12. Contractor shall verify with city any street removal, curb cuts, and any restoration required for utility line removal.
13. Install traffic warning devices as needed in accordance with local standards.
14. Contractor shall obtain all permits necessary for demolition from City, County, State or Federal Agencies as required.
15. If Contractor observes evidence of hazardous materials or contaminated soils he shall immediately contact the project engineer to provide notification and obtain direction before proceeding with disturbance of said materials or contaminated soil.

CAUTION :

The location and/or elevation of existing utilities as shown on these plans is based on records of the various utility companies and, where possible, measurements taken in the field. The information is not to be relied on as being exact or complete.

Know what's below. Call 811 before you dig.
BLUE STAKES OF UTAH
UTAH ENGINEERING CENTER, INC
www.bluestakes.org
1 800 662 4111

Designed by: DA
Drafted by: LC
Chief Home
Amaguire
03-0720M

ANDERSON WAHLEN & ASSOCIATES
2010 — Great Basin Engineering South
2010 South 850 East, Lehi, Utah 84043
801 331-9529 - www.awa-inc.com

Demolition Plan

Cedar Hills Retail Center

4800 West Cedar Hills Drive
Cedar Hills, Utah

REGISTERED PROFESSIONAL ENGINEER
No. 7575298
SHAUN M YOUNG
STATE OF UTAH

17 Oct, 2014

SHEET NO.
C0.1

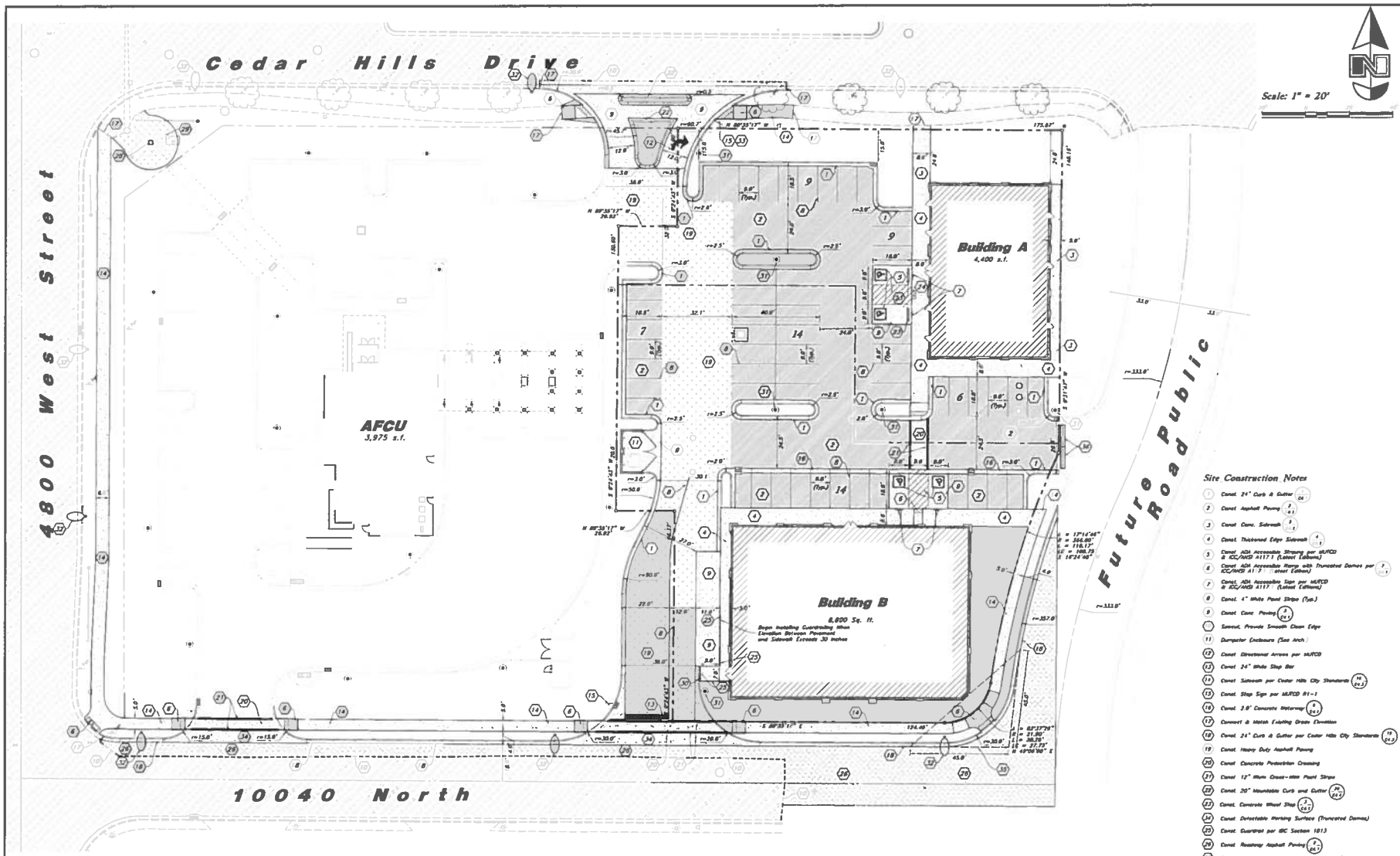

Site Construction Notes

1. Const. 24" Curb & Gutter (D4)
2. Const. Asphalt Paving (2/C1.1)
3. Const. Conc. Sidewalk (1/C1.1)
4. Const. Thickened Edge Sidewalk (1/C1.1)
5. Const. ADA Accessible Striping per MUTCD & ICC/ANSI A117.1 (Latest Editions)
6. Const. ADA Accessible Ramp with Truncated Domes per ICC/ANSI A117.1 (Latest Editions) (1/C1.1)
7. Const. ADA Accessible Sign per MUTCD & ICC/ANSI A117.1 (Latest Editions)
8. Const. 4" White Paint Stripe (Typ.)
9. Const. Conc. Paving (2/C1.1)
10. Sawcut, Provide Smooth Clean Edge
11. Dumpster Enclosure (See Arch.)
12. Const. Directional Arrows per MUTCD
13. Const. 24" White Stop Bar
14. Const. Sidewalk per Cedar Hills City Standards (19/C1.1)
15. Const. Stop Sign per MUTCD R1-1
16. Const. 2.0' Concrete Waterway (6/C1.1)
17. Connect & Match Existing Grade Elevation
18. Const. 24" Curb & Gutter per Cedar Hills City Standards (19/C1.1)
19. Const. Heavy Duty Asphalt Paving
20. Const. Concrete Pedestrian Crossing
21. Const. 12" White Cross-Hatch Paint Stripe
22. Const. 20" Mountable Curb and Gutter (20/C1.1)
23. Const. Concrete Wheel Stop (7/C1.1)
24. Const. Detectable Warning Surface (Truncated Domes)
25. Const. Guardrail per IBC Section 1013
26. Const. Roadway Asphalt Paving (5/C1.1)
27. Const. Monument Sign (by Separate Permit)
28. Const. Cedar Hills Monument
29. Const. Red Stamped Conc. (Coordinate Pattern with Owner & City)
30. Const. Concrete Dock Loading Platform (Refer to Architectural Plans for Details)
31. Const. Light Pole (Refer to Site Electrical Plan for Details)
32. Const. Street Light per Cedar Hills City Std.
33. Const. RIGHT TURN ONLY Sign per MUTCD R3-5r
34. Const. 6" Concrete Waterway per Cedar Hills City Standards
35. 45' x 45' Sight Triangle
36. Const. Concrete Jersey Barrier

Site Data

Site Area = 48,752 s.f. (1.12 ac.)
Building Area = 13,200 s.f (27.1%)
Parking Provided = 59 stalls (4.5/1,000)

Overall Development
Landscape Area Provided = 41,294 s.f. (36.2%)

General Site Notes:

1. Stalls designated as Accessible will require a painted Accessible symbol and sign. (See Details)
2. Fire lane markings and signs to be installed as directed by the Fire Marshal.
3. Aisle markings, directional arrows and stop bars will be painted at each driveway as shown on the plans.
4. All dimensions are to back of curb unless otherwise noted.
5. Const. curb transition at all points where curb abuts sidewalk, see detail

Designed by: DA
Drafted by:
Client Name: Amsource

ANDERSON WAHLEN & ASSOCIATES
Great Basin Engineering South
7979 North Bamberger Ridge Road, Suite 100, Eagle Mountain, Utah 84116
801 377-8229 - dallen@gbeengineering.com

Site Plan

Cedar Hills Retail Center

4800 West Cedar Hills Drive
Cedar Hills, Utah

REGISTERED PROFESSIONAL ENGINEER
No. 7979269
SHAUN H YOUNG
STATE OF UTAH

17 Oct, 2014

SHEET NO.
C1.1

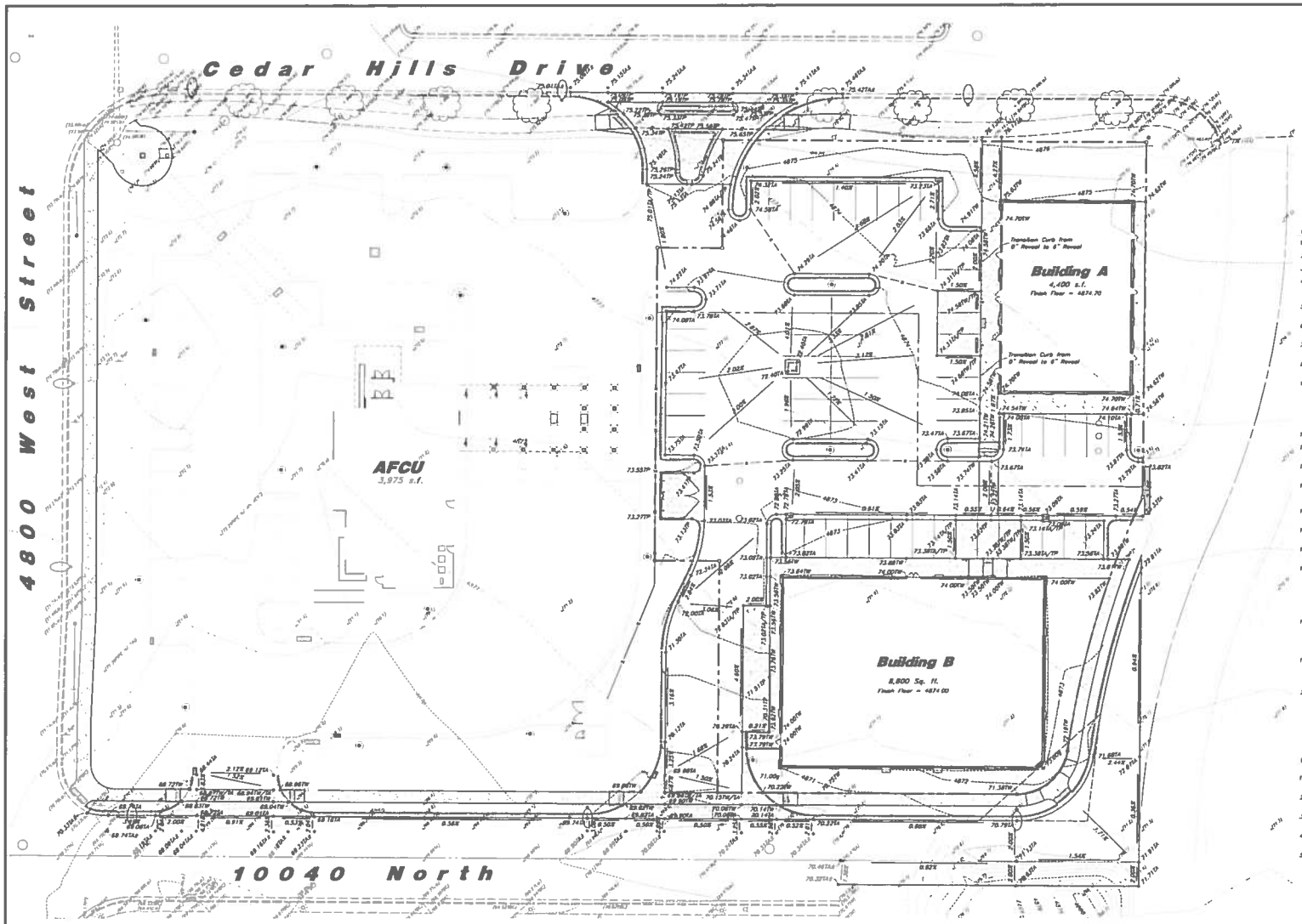

Scale: 1" = 20'

General Grading Notes:

1. All grading shall be in accordance with the project geotechnical study.
2. Cut slopes shall be no steeper than 3 horizontal to 1 vertical.
3. Fill slopes shall be no steeper than 3 horizontal to 1 vertical.
4. Fills shall be compacted per the recommendations of the geotechnical report prepared for the project and shall be certified by a Geotechnical Engineer.
5. Areas to receive fill shall be properly prepared and approved by a Geotechnical Engineer prior to placing fill.
6. Fills shall be benched into competent material as per specifications and geotechnical report.
7. All trench backfill shall be tested and certified by a Geotechnical Engineer.
8. A geotechnical engineer shall perform periodic inspections and submit a complete report and map upon completion of the rough grading.
9. The final compaction report and certification from a Geotechnical Engineer shall contain the type of field testing performed. Each test shall be identified with the method of obtaining the in-place density, whether sand cone or drive ring and shall be so noted for each test. Sufficient maximum density determinations shall be performed to verify the accuracy of the maximum density curves used by the field technician.
10. Dust shall be controlled by watering.
11. The location and protection of all utilities is the responsibility of the permittee.
12. Approved protective measures and temporary drainage provisions must be used to protect adjoining properties during the grading process.
13. All public roadways must be cleared daily of all dirt, mud and debris deposited on them as a result of the grading operation. Cleaning is to be done to the satisfaction of the City Engineer.
14. The site shall be cleared and grubbed of all vegetation and deleterious matter prior to grading.
15. The contractor shall provide shoring in accordance with OSHA requirements for trench walls.
16. Aggregate base shall be compacted per the geotechnical report prepared for the project.
17. The recommendations in the following Geotechnical Engineering Report by CGH are included in the requirements of grading and site Preparation. The Report is titled "Proposed America First Credit Union Southeast Corner of Cedar Hills Drive and 4800 West, Cedar Hills, UT"

    Project No.: 1242-013-14
    Dated: January 14, 2014
18. As part of the construction documents, owner has provided contractor with a topographic survey performed by manual or aerial means. Such survey was prepared for project design purposes and is provided to the contractor as a courtesy. It is expressly understood that such survey may not accurately reflect existing topographic conditions.
19. If Contractor observes evidence of hazardous materials or contaminated soils he shall immediately contact the project engineer to provide notification and obtain direction before proceeding with disturbance of said materials or contaminated soil.
20. Contractor will be responsible to phase the construction development so that storm water improvements and storm water facilities including detention or retention improvement facilities are constructed and functional prior to an offsite storm water release and take necessary construction precautions so that no offsite flooding will occur.

Curb and Gutter Construction Notes:

1. Open face gutter shall be constructed where drainage is directed away from curb.
2. Open face gutter locations are indicated by shading and notes on the grading plan.
3. It is the responsibility of the surveyor to adjust top of asphalt grades to top of curb grades at the time of construction staking.
4. Refer to the typical details for a standard and open face curb and gutter for dimensions.
5. Transitions from open face to standard curb and gutter are to be smooth. Hand form these areas if necessary.

ADA Note:
Contractor must maintain a running slope on Accessible routes no steeper than 5.0% (1:20). The cross slope for Accessible routes must be no steeper than 2.0% (1:50). All Accessible routes must have a minimum clear width of 36". If Grades on plans do not meet this requirement notify Consultant immediately.
The Client, Contractor and Subcontractor should immediately notify the Consultant of any conditions of the project that they believe do not comply with the current state of the ADA (ICC/ANSI A117.1-Latest Edition) and/or FHAA.

Designed by: DA
Drafted by: LC
Client Name: Annaburro
03-072CP

ANDERSON WAHLEN & ASSOCIATES
7979 West Jordan Gateway South
Jordan, Utah 84088
801 521-8529 801 521-8530 fax
www.awa-inc.com

Grading Plan

Cedar Hills Retail Center
4800 West Cedar Hills Drive
Cedar Hills, Utah

REGISTERED PROFESSIONAL ENGINEER No. 7879299 SHAUN H YOUNG STATE OF UTAH

17 Oct, 2014

SHEET NO.
C2.1

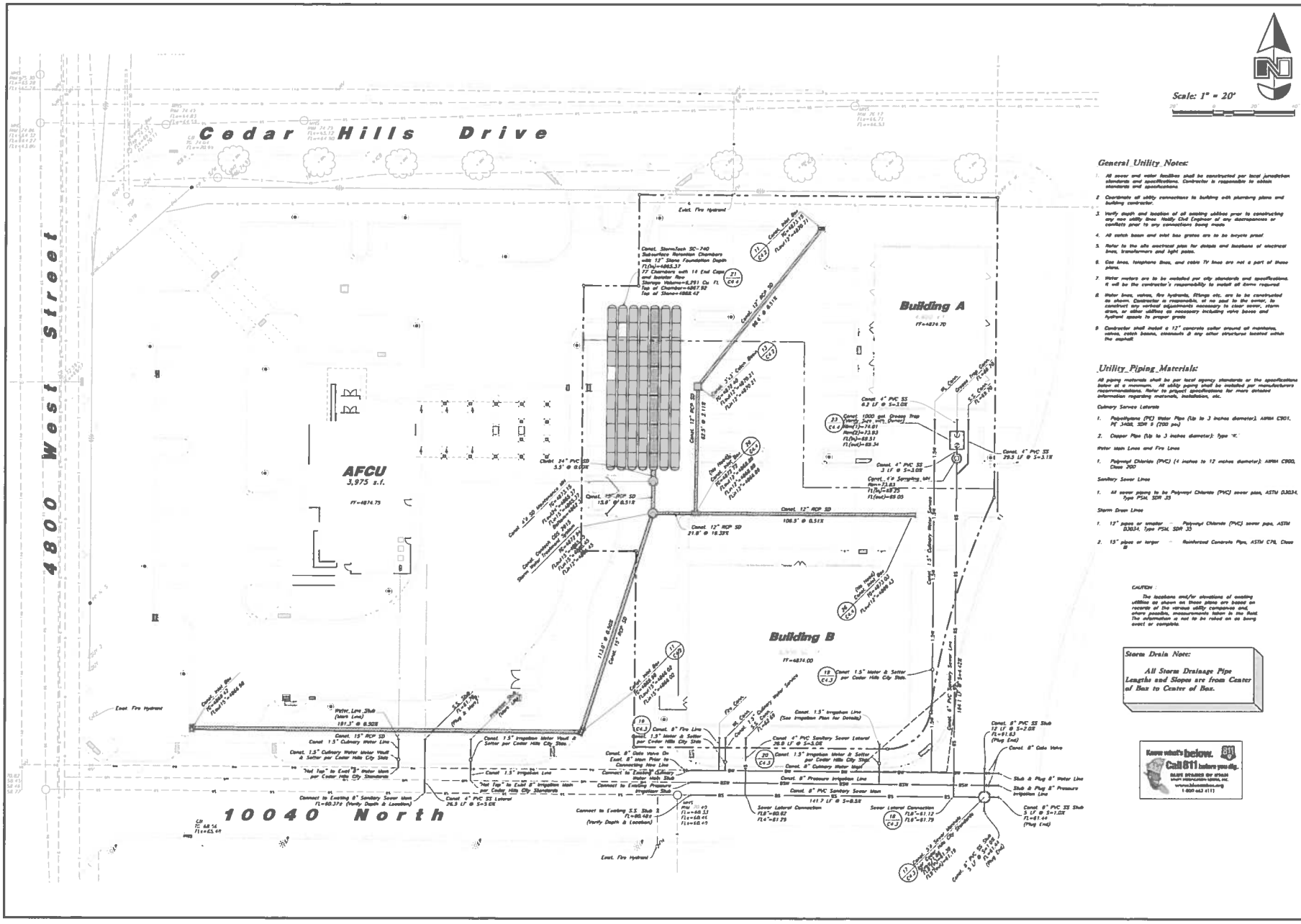

General Utility Notes:

1. All sewer and water facilities shall be constructed per local jurisdiction standards and specifications. Contractor is responsible to obtain standards and specifications.
2. Coordinate all utility connections to building with plumbing plans and building contractor.
3. Verify depth and location of all existing utilities prior to constructing any new utility lines. Notify Civil Engineer of any discrepancies or conflicts prior to any connections being made.
4. All catch basin and inlet box grates are to be bicycle proof.
5. Refer to the site electrical plan for details and locations of electrical lines, transformers and light poles.
6. Gas lines, telephone lines, and cable TV lines are not a part of these plans.
7. Water meters are to be installed per city standards and specifications. It will be the contractor's responsibility to install all forms required.
8. Water lines, valves, fire hydrants, fittings etc. are to be constructed as shown. Contractor is responsible, at no cost to the owner, to construct any vertical adjustments necessary to clear sewer, storm drain, or other utilities as necessary including valve boxes and hydrant spools to proper grade.
9. Contractor shall install a 12" concrete collar around all manholes, valves, catch basins, cleanouts & any other structures located within the asphalt.

Utility Piping Materials:

All piping materials shall be per local agency standards or the specifications below at a minimum. All utility piping shall be installed per manufacturers recommendations. Refer to project specifications for more detailed information regarding materials, installation, etc.

Culinary Service Laterals

1. Polyethylene (PE) Water Pipe (Up to 3 inches diameter), ASTM D3035, PE 3408, SDR 9 (200 psi)
2. Copper Pipe (Up to 3 inches diameter): type "K".

Water Main Lines and Fire Lines

1. Polyvinyl Chloride (PVC) (4 inches to 12 inches diameter): ASTM D2000, Class 900

Sanitary Sewer Lines

1. All sewer piping to be Polyvinyl Chloride (PVC) sewer pipe, ASTM D3034, Type PSM, SDR 35

Storm Drain Lines

1. 12" pipes or smaller – Polyvinyl Chloride (PVC) sewer pipe, ASTM D3034, Type PSM, SDR 35
2. 15" pipes or larger – Reinforced Concrete Pipe, ASTM C76, Class III

CAUTION:

The locations and/or elevations of existing utilities as shown on these plans are based on records of the various utility companies and, where possible, measurements taken in the field. The information is not to be relied on as being exact or complete.

Storm Drain Note:

All Storm Drainage Pipe Lengths and Slopes are from Center of Box to Center of Box.

Know what's below. Call 811 before you dig.
BLUE STAKES OF UTAH
Utah Underground Marking, Inc.
www.bluestakesofutah.com
1-800-662-4111

Designed by: DA	
Drafted by: LC	
Client Name: Amsource	
63-072VT	

ANDERSON WAHLEN & ASSOCIATES
Great Basin Engineering South
2770 Harrison Blvd. Ogden, Utah 84401 (801) 392-7221 Fax (801) 392-7544 www.awa-inc.com

Utility Plan

Cedar Hills Retail Center

4800 West Cedar Hills Drive
Cedar Hills, Utah

REGISTERED PROFESSIONAL ENGINEER
No. 7979298
SHAUN H. YOUNG
STATE OF UTAH

17 Oct, 2014

SHEET NO.
C3.1

1. REINFORCEMENT: ASTM A 615, grade 60, galvanized or epoxy coated deformed steel rebar or smooth steel dowels with diameter and length as indicated.

   A. Space rebar and dowels at 12 to 15 inches on center.
   B. Grease dowels to provide movement in expansion joints.
   C. Keep tie bars in the vertical center of the concrete slab and perpendicular to the joint during concrete placement.

2. SAWING: Keep at least 3 working power saws on site when concrete is being placed. Saw cross control joints (contraction joints) before shrinkage cracking takes place. Do not tear or ravel concrete during sawing. In cool weather, the joint sawing may be delayed only for the time required to prevent tearing and raveling the concrete. Cut joints to dimensions recommend by sealant manufacturer and approved by ENGINEER.

3. JOINTS: Lay out joints to aid construction and control random cracking.

   A. Joint Spacing shall be 12 feet maximum on center in both directions.
   B. Extend transverse contraction joints continuously across the full width of the concrete. Move the joints coincide with curb and gutter joints.
   C. Make adjustments in joint locations to meet inlet or manhole locations.
   D. Expansion Joints shall be placed where concrete abuts a building wall, sidewalk, curb, gutter or any immovable structure.

4. JOINT FILLER: Bituminous (Asphalt or Tar) mastic, ASTM D994. Formed and encased between 3 layers of bituminous saturated felt or 2 layers of glass fiber felt extending to the bottom of the concrete slab.

5. BACKER ROD: Round Rods. It must be oversized approximately 25 percent to fit tightly into each joint and compatible with hot poured sealant.

6. JOINT SEALANT: Hot applied, Asphalt base type, ASTM D 3405. Remove dirt, oil, and curing compounds from joint reservoir. Seal joints immediately after cleaning.

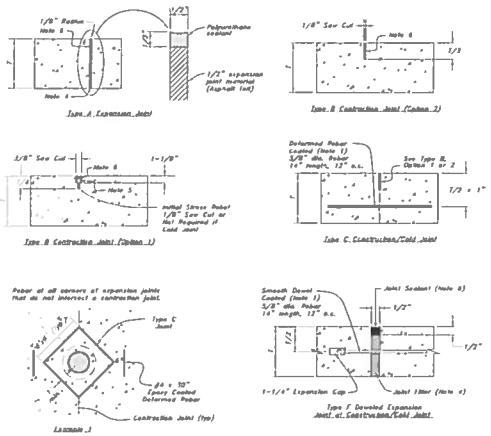

8 Concrete Joint Detail

Not to Scale

Contraction Joints

A. Spacing = 10' o.c.
B. 1/8" wide by 2" deep

1. See Concrete Joint Detail

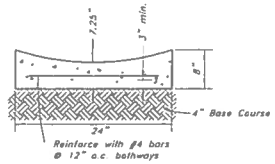

6 24" Concrete Waterway

Not to Scale

1. See Geotechnical Report for Project for Further Details
2. See Concrete Joint Detail

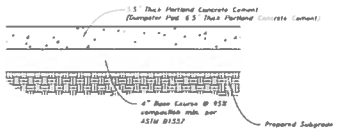

3 Concrete Paving Section

Not to Scale

1. See Concrete Joint Detail

Contraction Joints

A. Spacing = 10' o.c.

Expansion Joints

A. Place expansion joints full depth, see joint detail
B. Place expansion joint at all cold joints
C. Expansion joints are required at the start or end of curb radius

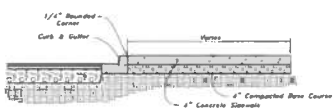

5 Typical Sidewalk Detail

Not to Scale

See Geotechnical Report for Project

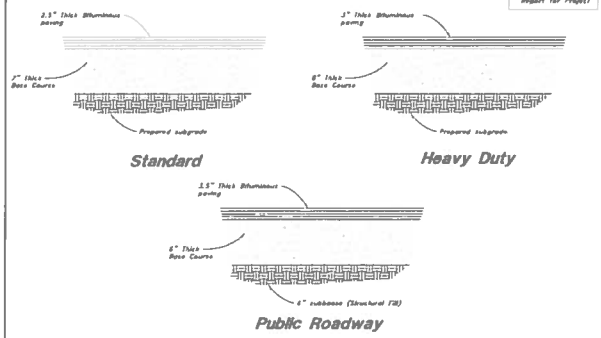

2 Asphalt Section

Not to Scale

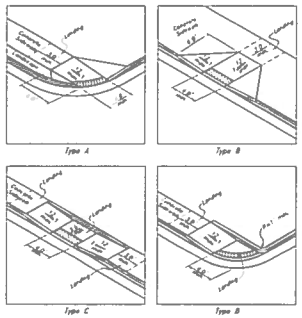

Notes:

1. Provide truncated domes per ICC/ANSI A117.1 (Latest Edition) ADA Requirements (Minimum of 2' deep by the width of ramp). Truncated domes shall be Armor-Tile or ADA Solutions or equivalent cast in place detectible warning tiles. Color shall be approved by owner.
2. All landings must have 1:50 cross slope & running slope. Landing must be as wide as the ramp.
3. Cross slope on ramp must be 1:50 or less.
4. Counter slopes of adjoining gutters & paving adjacent to the curb ramp shall not be steeper than 1:20.

7 Curb Ramp Detail

Not to Scale

1 See Concrete Joint Detail

Contraction Joints

A. Spacing = 10' o.c.

Expansion Joints

A. Place expansion joints full depth, see joint detail
B. Place expansion joint at all cold joints
C. Expansion joints are required at the start or end of curb radius

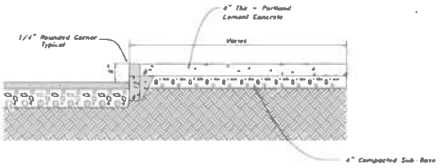

4 Thickened Edge Walk

Not to Scale

Contraction Joints

A. Spacing = 10' o.c.

Expansion Joints

A. Place expansion joints full depth, see joint detail
B. Place expansion joint at all cold joints
C. Expansion joints are required at the start or end of curb radius

1. See Concrete Joint Detail

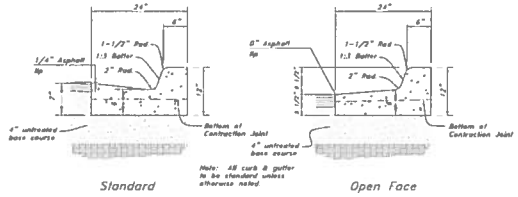

Note: All curb & gutter to be standard unless otherwise noted.

1 24" Curb And Gutter

Not to Scale

No.	Date	Description
1	10/7/14	Issued for Review
2	10/17/14	Issued for Permit

Designed by: DA
Drafted by: EC
Client Name: Amaourre
03-07287

ANDERSON WAHLEN & ASSOCIATES
Civil Engineers • Land Surveyors • Planners
2010 North Redwood Road, Suite 24-16
Salt Lake City, Utah 84116
801 521-0222 - Fax 521-0225

Detail Sheet

Cedar Hills Retail Center

4800 West Cedar Hills Drive
Cedar Hills, Utah

REGISTERED PROFESSIONAL ENGINEER No. 7875209 Smalyan M. Yusupov STATE OF UTAH

17 Oct, 2014

SHEET NO.
C4.1

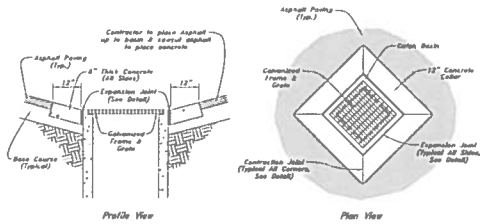

14 12" Concrete Collar

Not to Scale

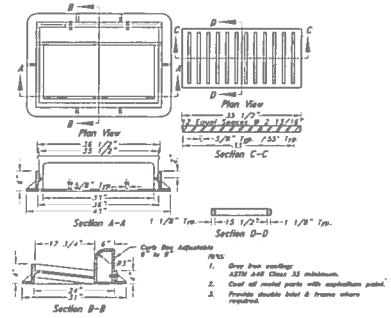

12 Inlet Grate Frame

Not to Scale

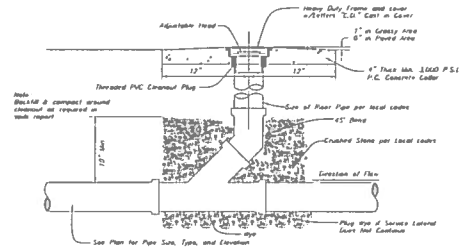

10 Cleanout

Not to Scale

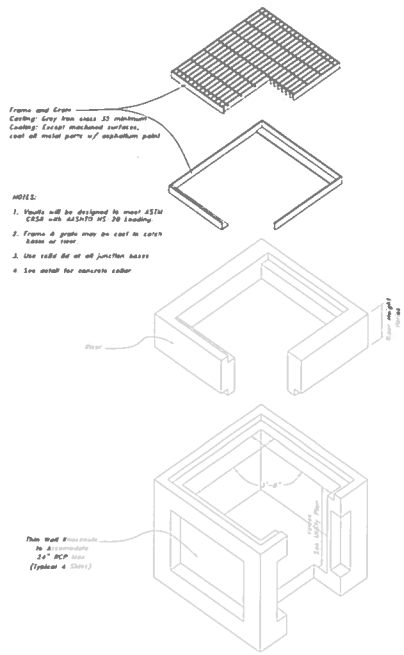

13 Precast 36" x 36" Catch Basin

Not to Scale

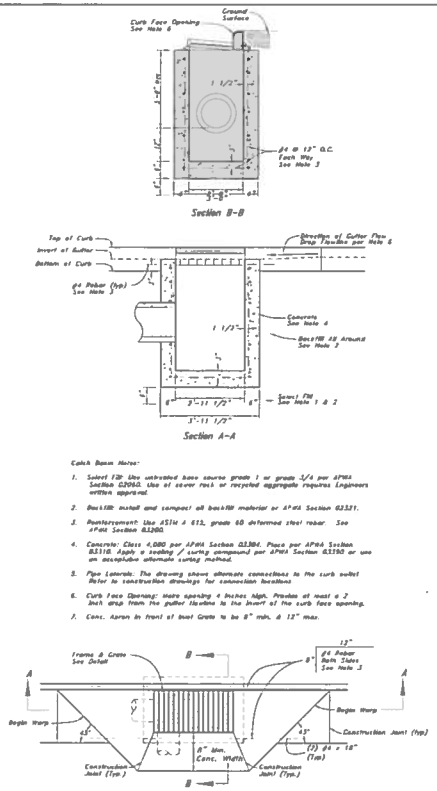

11 Curb Inlet with Single Grate

Not to Scale

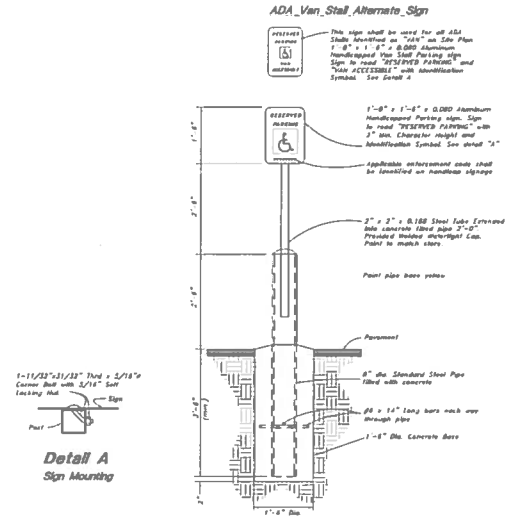

9 ADA Parking Sign

Not to Scale

Designed by: DA
Drafted by: LC
Client Name: Amsource
03-07207

ANDERSON WAHLEN & ASSOCIATES
Great Basin Engineering South
2010 North Redwood Road, Salt Lake City, Utah 84116
801-521-8529 • Abbeng@aweng.net

Detail Sheet

Cedar Hills Retail Center
4800 West Cedar Hills Drive
Cedar Hills, Utah

REGISTERED PROFESSIONAL ENGINEER
No. 7875289
SHAUN H YOUNG
STATE OF UTAH

17 Oct, 2014

SHEET NO.
C4.2

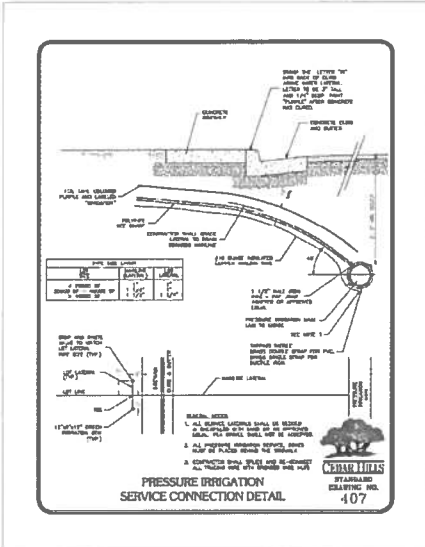

20 Cedar Hills Std. Dwg. #407
Pressure Irrigation Detail
Not to Scale

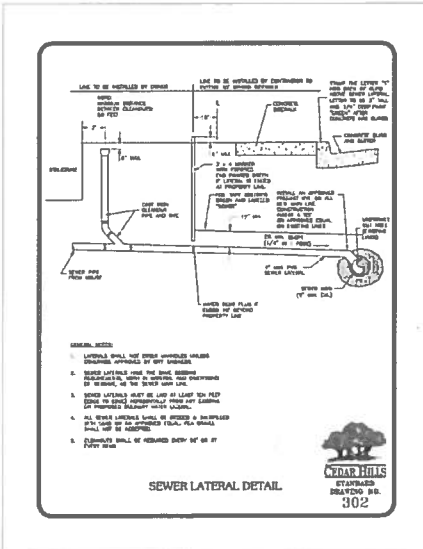

18 Cedar Hills Std. Dwg. #302
Sewer Lateral Detail
Not to Scale



16 Cedar Hills Std. Dwg. #207
Sidewalk Detail
Not to Scale

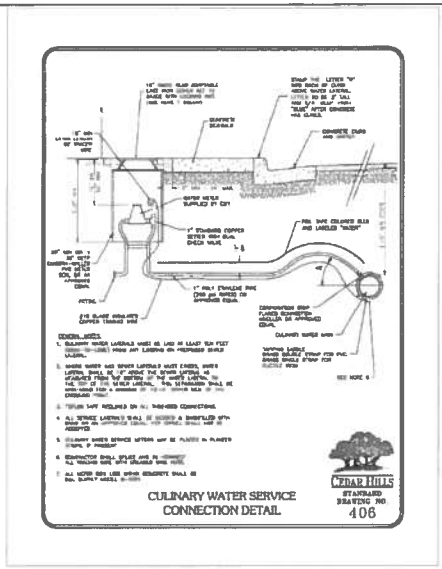

19 Cedar Hills Std. Dwg. #406
Water Service Detail
Not to Scale

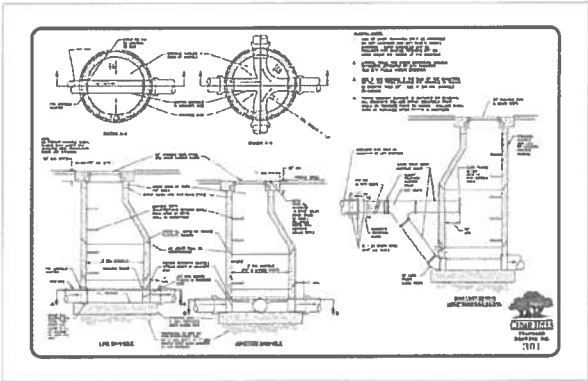

17 Cedar Hills Std. Dwg. #301
Manhole Detail
Not to Scale

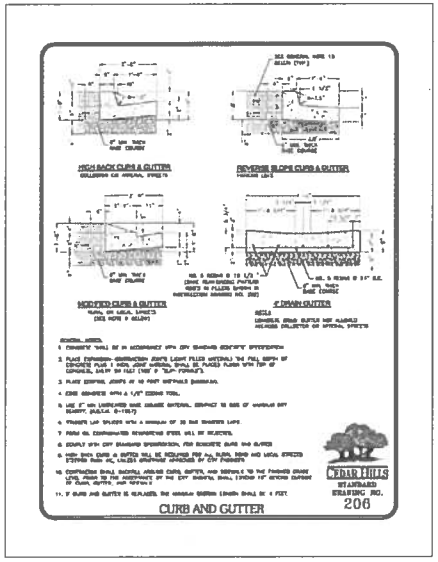

15 Cedar Hills Std. Dwg. #206
Curb & Gutter Detail
Not to Scale

Designed by: DA
Drafted by: EC
Client Name
Announce

03-07201

ANDERSON WAHLEN & ASSOCIATES
Great Basin Engineering South
2010 North Redwood Road, Suite 1
Salt Lake City, Utah 84116
801 521 0522 - Fax 801 521 0524

Detail Sheet

Cedar Hills Retail Center
4600 West Cedar Hills Drive
Cedar Hills, Utah

REGISTERED PROFESSIONAL ENGINEER
No. 7875289
SHAUN H. YOUNG
STATE OF UTAH

17 Oct, 2014

SHEET NO.
C4.3

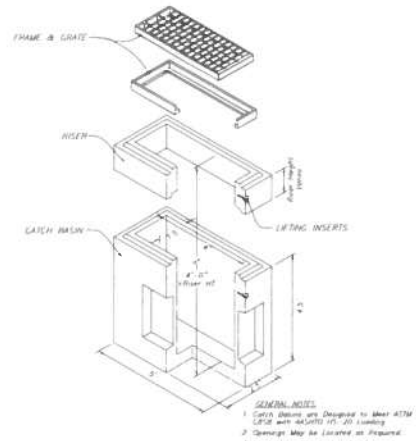

26 Inlet Box without Hood

Not to Scale

25 Not Used

Not to Scale

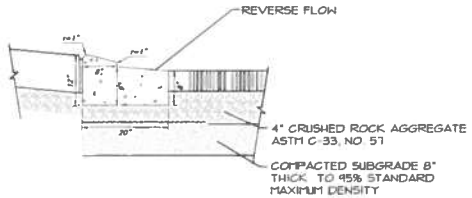

24 20" Mountable Curb

Not to Scale

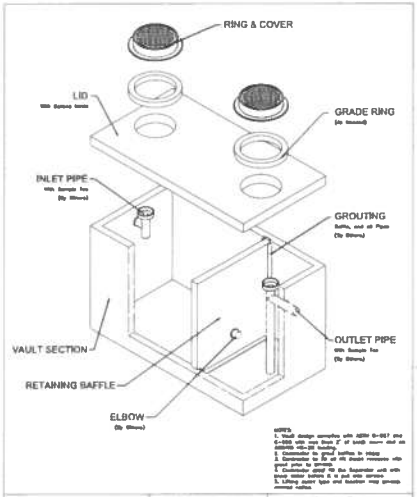

Oldcastle Precast

Grease Trap

Grease Trap
430 to 5,000 Gallon

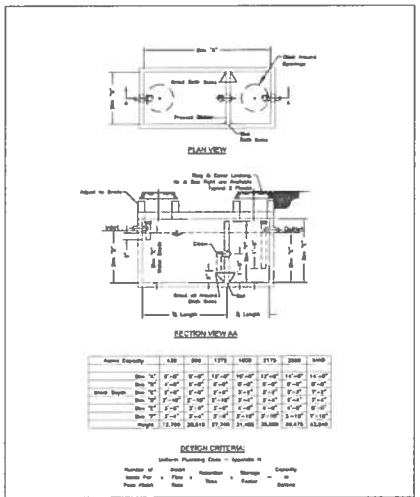

Oldcastle Precast

Grease Trap

Grease Trap
430 to 5,000 Gallon

23 Grease Trap

Not to Scale

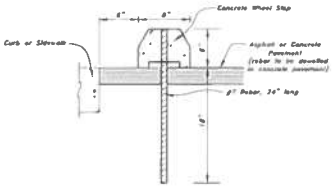

22 Concrete Wheel Stop

Not to Scale

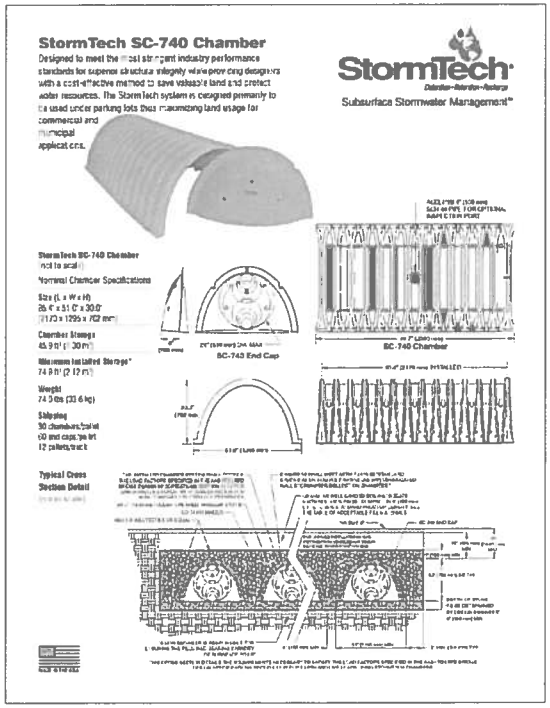

21 Stormtech SC-740 Underground Storage Chambers

Not to Scale

Designed by: DA
Drafted by: EC
Client Approval
Amsource
03-07/201

ANDERSON WAHLEN & ASSOCIATES
Great Basin Engineering South
72 W. Tabernacle, St. George, Utah 84770
Phone: 435-673-3177 Fax: 435-673-3252

Detail Sheet

Cedar Hills Retail Center
4800 West Cedar Hills Drive
Cedar Hills, Utah

REGISTERED PROFESSIONAL ENGINEER
No. 7875289
SHAUN H. YOUNG
STATE OF UTAH

17 Oct, 2014

SHEET NO.
C4.4

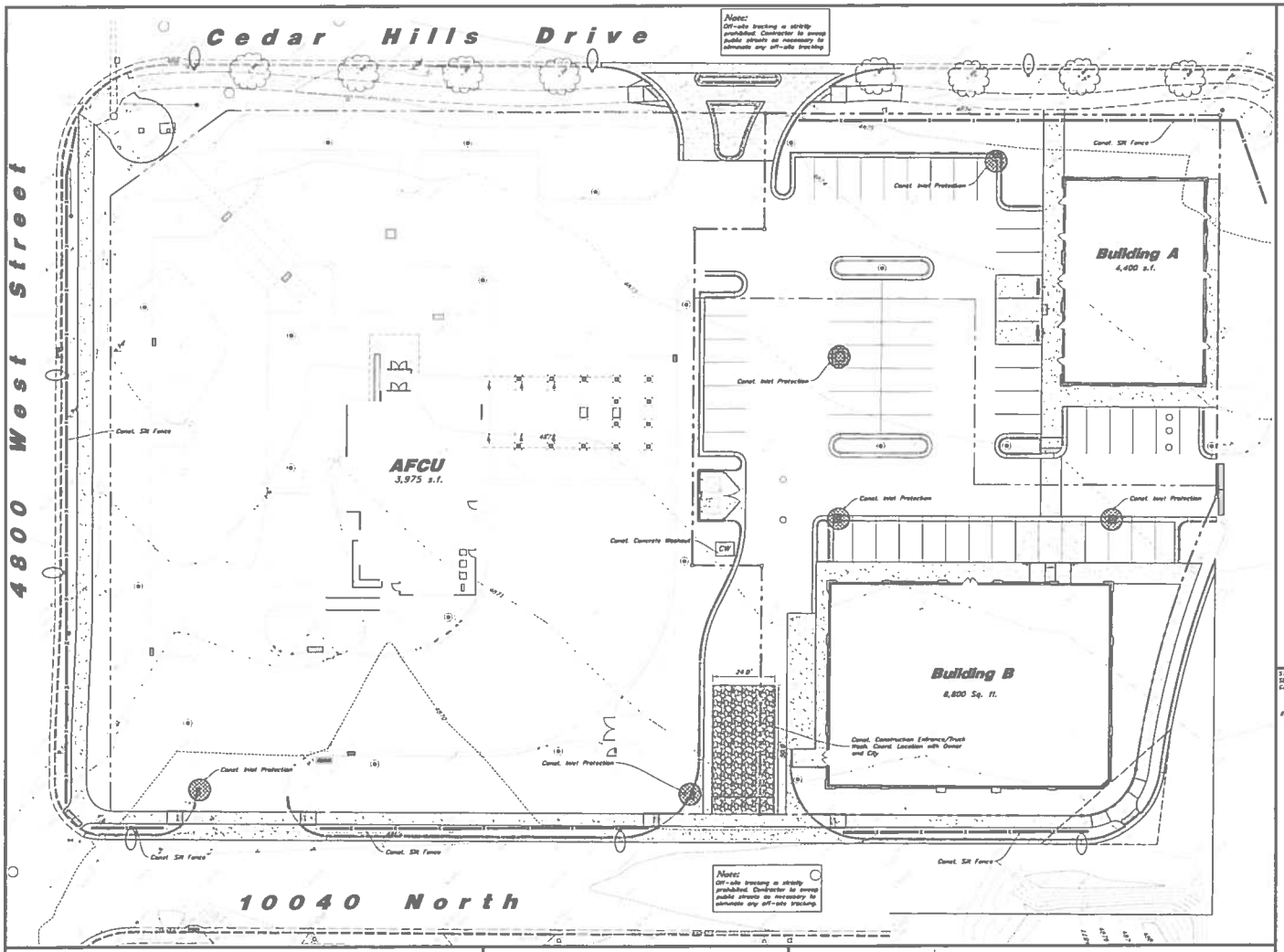

Scale: 1" = 20'

20' 0 20' 40'

Legend

Place Inlet Protection at all Inlet Locations to prevent losses from silting.

Silt Fence — S —

Construction Entrance / Truck Wash (30'x,24" Min.)

Concrete Washout Area CW

Erosion_Control_Notes

1. Storm water will be discharged into an existing drainage system. Existing Lines shall be inspected prior to Certificate of Occupancy and cleaned if necessary.
2. The Storm Water Prevention Plan shall conform to all State Division of Environmental Protection Regulations.
3. All Construction equipment will enter thru Designated Construction Entrances.
4. Coordinate Entrance locations with the local jurisdiction.
5. Inlet Protection Devices and Barriers shall be Repaired or Replaced if they Show Signs of Undermining or Deterioration.
6. Silt Fences shall be Repaired to their Original Conditions if Damaged. Sediment shall be Removed from Silt Fences when it Reaches one-half the Height of the Silt Fence.
7. The Construction Entrances shall be Maintained in a Condition which will Prevent Tracking or Flow of Mud onto Public Right-of-Way. This may Require Periodic Top Dressing of the Construction Entrances as Conditions Demand.
8. All Materials Spilled, Dropped, Washed or Tracked from Vehicles onto Roadways or into Storm Drains must be Removed immediately.
9. Due to the Grade Changes During the Development of the Project, the Contractor shall be Responsible for Adjusting the Erosion Control Measures (Silt Fences, Inlet Protection, Etc...) to Prevent Erosion.
10. Contractor shall use Vehicle Tracking Control at all Locations where Vehicles will Enter or Exit the Site. Control Facilities will be Maintained while Construction is in Progress, blowed when necessary and Removed when the Site is Paved.
11. Inlet Protection Devices shall be Installed Immediately upon Individual Inlets becoming Functional.
12. This Document is Fluid Allowing for Changes, Modifications, Updates and Alternatives. It is the Responsibility of the Contractor to Keep Record of all Alterations made to the Erosion Control Measures Implemented for the Project on the Plan and in the Storm Water Pollution Prevention Plan.
13. Cover Exposed disciplines of soils, construction and landscaping materials with heavy plastic sheeting.
14. Re-vegitate areas where landscaping has died or not taken hold.
15. Divert storm water runoff around disturbed soils with berms or dirt swales.
16. Contractor to provide permanent stabilization to any areas disturbed by construction by hydroseeding native vegetation (if not otherwise stabilized).

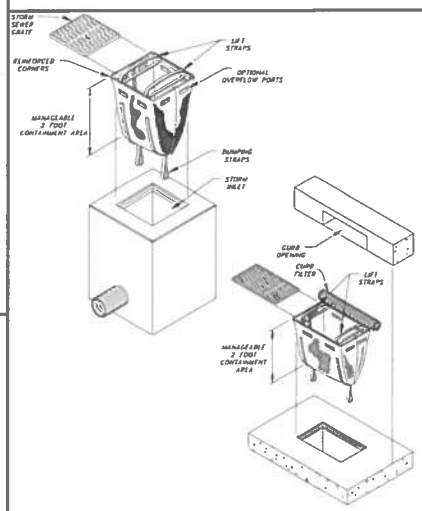

Inlet Protection

Not to Scale

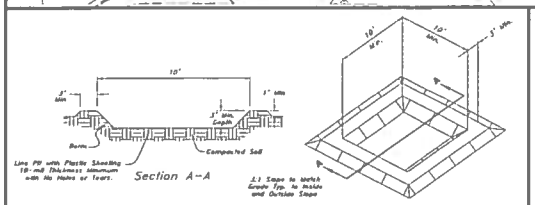

Concrete Washout

Not to Scale

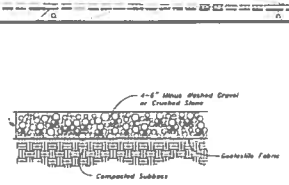

Construction Entrance

Not to Scale



Posts: Steel Either T or U Type or 2"x2" Hardwood
Filter Fabric: 1. MIRAFI 140N
2. Dupont TYPAR 3341
3. or Approved Equal

Notes:

1. Filter cloth to be fastened securely to fence posts with wire ties or staples.
2. When two sections of filter cloth adjoin each other they shall be overlapped by six inches and folded.
3. Collected material shall be removed when "bulges" develop in the silt fence.

Silt Fence

Not to Scale

Designed by: DA
Drafted by: LC
Client Name: Ainsworth
GJ-872EC

ANDERSON WAHLEN & ASSOCIATES
Great Basin Engineering South
7210 Wentworth Road Salt Lake City, Utah 84121
(801) 521-9329 Bountiful, Utah

Erosion Control Plan

Cedar Hills Retail Center

4800 West Cedar Hills Drive
Cedar Hills, Utah

REGISTERED PROFESSIONAL ENGINEER No. 7878295 SHAUN H YOUNG STATE OF UTAH

17 Oct, 2014

SHEET NO.
C5.1

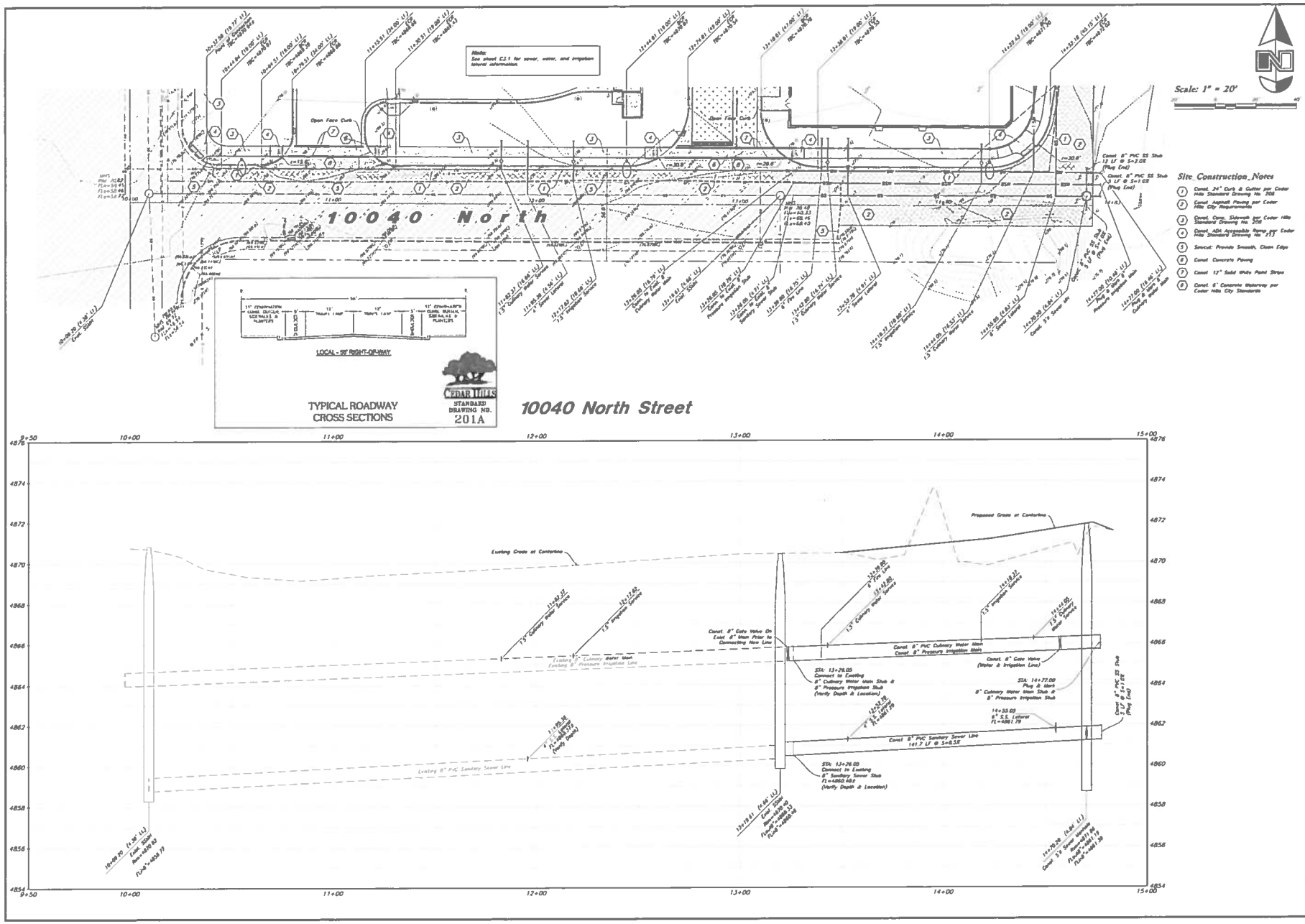

Designed by: DA
Drafted by: LC
Client Name: Annaporte
03-872PP

ANDERSON WAHLEN & ASSOCIATES
Great Basin Engineering South
2010 North Redwood Road Salt Lake City, Utah 84116
801-521-8529 - andersonwahlen.net

10040 North Plan & Profile

Cedar Hills Retail Center
4800 West Cedar Hills Drive
Cedar Hills, Utah

REGISTERED PROFESSIONAL ENGINEER
No. 7875389
SHAUN H YOUNG
STATE OF UTAH

17 Oct, 2014

SHEET NO.
C6.1

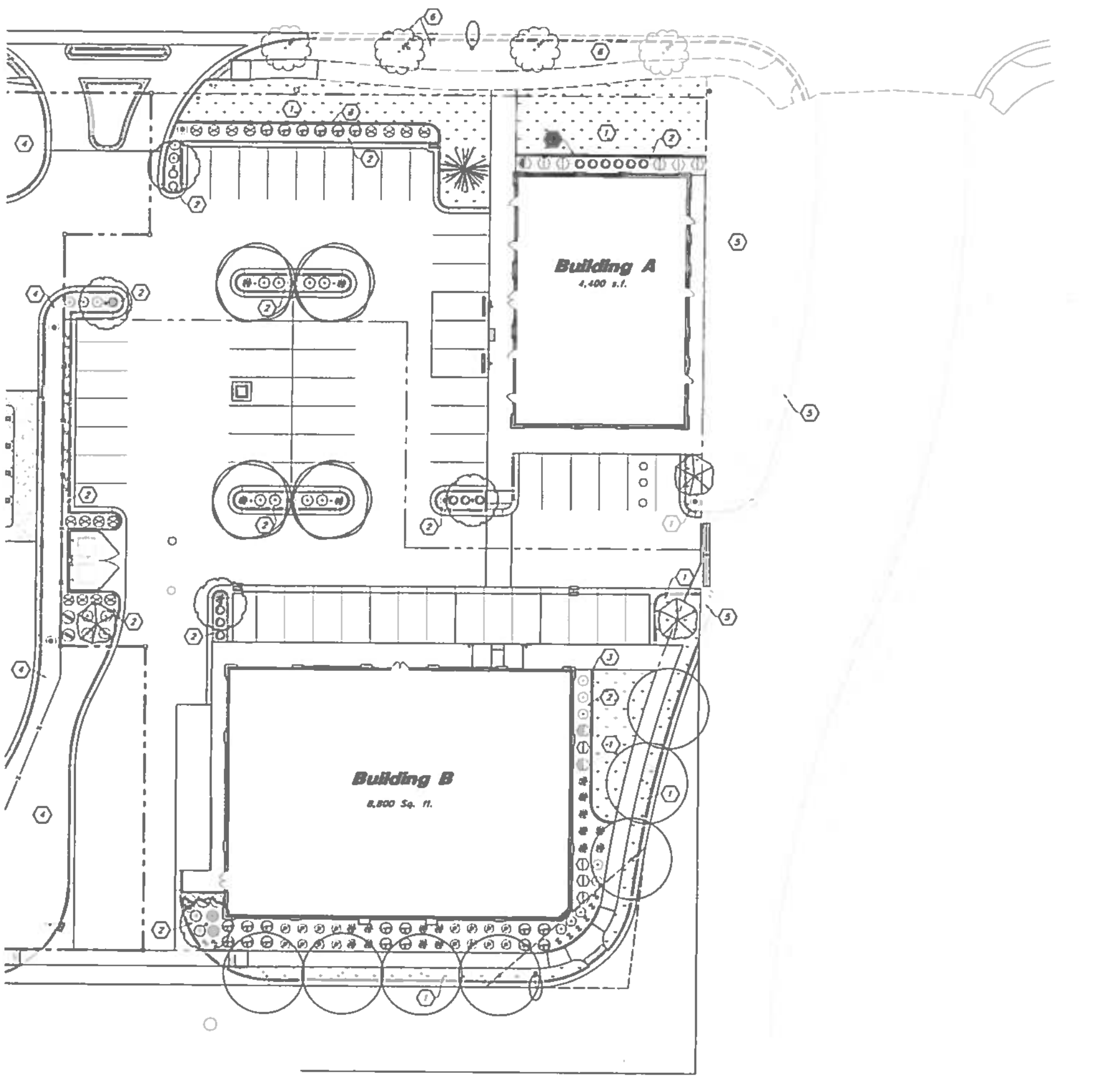

Plant Legend

All Plant Material Specified is in Compliance with the Cedar Hills Guidelines for the "Design and Review of Planned Commercial Development"

Trees

Symbol	Qty.	Botanical Name	Common Name	Plant Size/Spacing	Detail
	3	Prunus blireiana	Blireiana Plum	2" Min. Cal. B&B	2/L1.1
	5	Acer platanoides 'Columnar'	Norway Maple	2 1/2" Min. Cal. B&B	2/L1.1
	7	Fraxinus p. 'Patmore'	Patmore Ash	2 1/2" Min. Cal. B&B	2/L1.1
	1	Picea pungens 'Bakeri'	Colorado Green Spruce	8' Min. Ht., B&B	3/L1.1
	4	Gleditsia triacanthos 'Skyline'	Skyline Honeylocust	3" Min. Cal. B&B	2/L1.1

Shrubs

Symbol	Qty.	Botanical Name	Common Name	Plant Size/Spacing	Detail
	16	Euonymus alatus 'Compacta'	Burning Bush	5 Gal. Cont., 18" Min. Ht.	1/L1.1
	20	Cornus sericea 'Kelseyi'	Kelsey Dwarf Dogwood	5 Gal. Cont., 15" Min. Ht.	1/L1.1
	12	Mahonia aquifolium 'Compacta'	Compact Oregon Grape	5 Gal. Cont., 15" Min. Ht.	1/L1.1
	20	Potentilla fruticosa 'Gold Drop'	Shrubby Cinquefoil	5 Gal. Cont., 18" Min. Ht.	1/L1.1
	13	Berberis t. a. 'Crimson Pygmy'	Crimson Pygmy Barberry	5 Gal. Cont., 15" Min. Ht.	1/L1.1
	3	Pinus mugo mugus 'Slowmound'	Dwarf Mugo Pine	5 Gal. Cont., 15" Min. Ht.	1/L1.1
	12	Prunus laurocerasus 'Otto Luyken'	English Laurel Otto Luyken	5 Gal. Cont., 24" Min. Ht.	1/L1.1
	5	Prunus cistena	Cistena Plum	5 Gal. Cont., 24" Min. Ht.	1/L1.1
	20	Buxus koreana 'Wintergreen'	Wintergreen Boxwood	5 Gal. Cont., 18" Min. Ht.	1/L1.1
	16	Prunus glandulosa	Dwarf Flowering Almond	5 Gal. Cont., 18" Min. Ht.	1/L1.1
	16	Juniperus s. 'Tamariscifolia'	Tam Juniper	5 Gal. Cont., 8" Min. Ht.	1/L1.1

Misc. Materials

Symbol	Description	Size	Detail
	Poa pratensis – Kentucky Bluegrass Blend from a Local Source. Install over a 4 inch depth of Topsoil. Use in a 2 inch depth of Sod Pad.	Sod	4/L1.1
	Shredded Bark Mulch – Install a 3 inch depth over Dewitt Pro5 Weed Barrier or equal. Mulch to be used in all Planting Areas. Mulch to be a dark color. Submit Sample for Approval.		4/L1.1
	4" x 6" Concrete Mowstrip – Install Flush to all Concrete Edges between Lawn and Planting Areas.		4/L1.1

Plant Quantities Provided for Bidding Purposes Only. If there is a Discrepancy between Plant Legend Quantities and Plants Shown on the Plan, Plans take Precedence over Plant Legend.

Scale: 1" = 20'

Site Data

Zone = SC-1 Commercial
Site Area = 114,219 s.f. (2.62 ac.)
Landscape Area Required = 34,266 s.f. (30%)

Overall Development
Landscape Area Provided = 41,294 s.f. (36.2%)

Landscape Keynotes

1. New Lawn
2. New Planting Bed
3. Concrete Mowstrip
4. Landscape by Others
5. Future Landscape Area
6. Existing Landscape to Remain

Irrigation Notes:

1. All landscape material shall be fully irrigated by an automatic irrigation system. See Sheet L2.1 Irrigation Layout & L3.1 for Details.

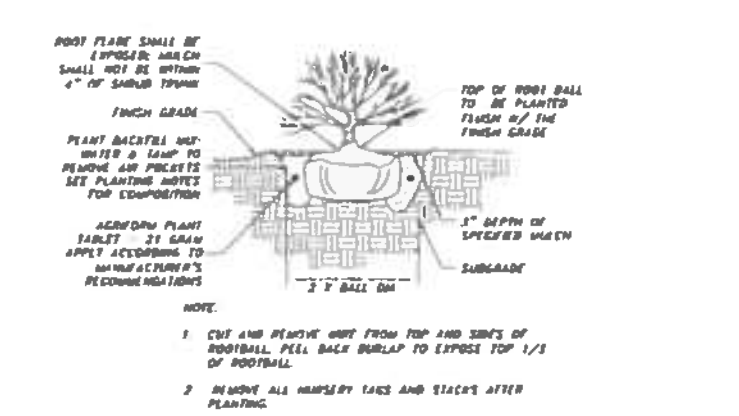

1 SHRUB PLANTING
Not to Scale

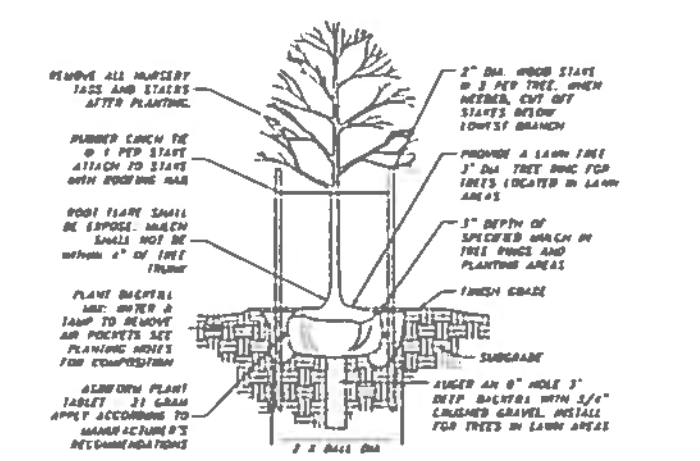

2 DECIDUOUS TREE PLANTING
Not to Scale

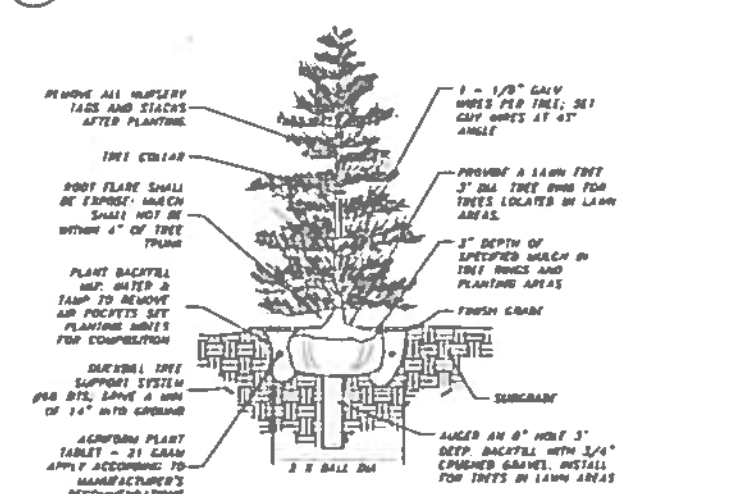

3 EVERGREEEN TREE PLANTING
Not to Scale

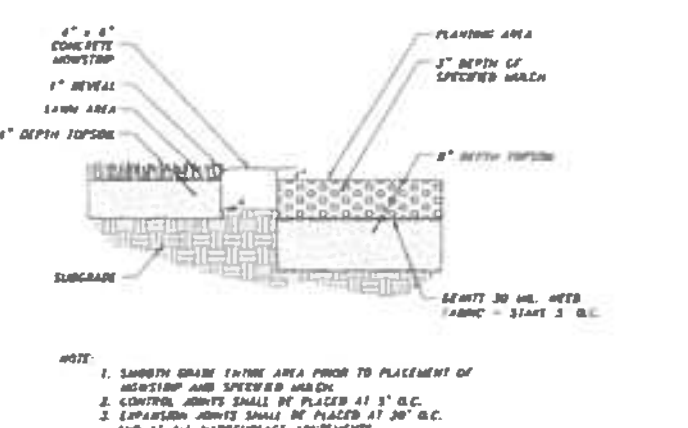

4 CONCRETE MOWSTRIP
Not to Scale

Landscape Notes:

1. Plant material quantities are provided for bidding purposes only. It is the contractors responsibility to verify all quantities listed on the plans and the availability of all plant materials and their specified sizes prior to submitting a bid. The contractor must notify the Landscape Architect prior to submitting a bid if the contractor determines a quantity deficiency or availability problem with specified material. The contractor shall provide sufficient quantities of plants equal to the symbol count or to fill the area shown on the plan using the specified spacing. Plans take precedence over plant legend quantities.
2. Contractor shall call 811 before excavation for plant material.
3. Prior to construction, the contractor shall be responsible for locating all underground utilities and shall avoid damage to all utilities during the course of the work. It shall be the responsibility of the contractor to protect all utility lines during the construction period, and repair any and all damage to utilities, structures, site appurtenances, etc. which occurs as a result of the landscape construction.
4. The landscape contractor shall examine the site conditions under which the work is to be performed and notify the general contractor in writing of unsatisfactory conditions. Do not proceed until conditions have been corrected.
5. The contractor shall provide all materials, labor and equipment required for the proper completion of all landscape work as specified and shown on the drawings.
6. See civil and architectural drawings for all structures, hardscape, grading, and drainage information.
7. Contractor safety and cleanup must meet OSHA standards at all times. All contractors must have adequate liability, personnel injury and property damage insurance. Clean-up must be performed daily, and all hardscape areas must be washed free of dirt and mud on final cleanup. Construction must occur in a timely manner.
8. All new plant material shall conform to the minimum guidelines established by the American Standard for Nursery Stock Published by the American Association of Nurserymen, Inc. In addition, all new plant material shall be of specimen quality.
9. The Owner/Landscape Architect has the right to reject any and all plant material not conforming to the plans and specifications.
10. Any proposed substitutions of plant species shall be made with plants of equivalent overall form, height, branching habit, flower, leaf, color, fruit and culture only as approved by the Landscape Architect.
11. It is the contractors responsibility to furnish all plant materials free of pests or plant diseases. It is the contractor's obligation to maintain and warranty all plant materials.
12. The contractor shall take all necessary scheduling and other precautions to avoid winter, climatic, wildlife, or other damage to plants. The contractor shall install the appropriate plants at the appropriate time to guarantee life of plants.
13. The contractor shall install all landscape material per plan, notes and details.
14. All existing and relocated trees shall be properly protected. Trees damaged during construction shall be replaced at no cost to the owner.
15. Plant names are abbreviated on the drawings, see plant legend for symbols, abbreviations, botanical, common names, sizes, estimated quantities and remarks.
16. No grading or soil placement shall be undertaken when soils are wet or frozen.
17. Existing topsoil to be stripped and stockpiled for landscape use. Contractor shall verify existing topsoil amounts and quality with the general contractor. The landscape contractor shall perform a soil test on existing & imported topsoil and amend per soil test recommendations. Soil test to be done by certified soil testing agency. Provide new imported topsoil as needed from a local source. Imported topsoil must be a premium quality dark sandy loam, free of rocks, clods, roots, and plant matter. Topsoil to be installed in all landscaping areas.
18. Prior to placement of topsoil in all landscaping areas, all subgrade areas shall be loosened by scarifying the soil to a depth of 6 inches in order to create a transition layer between existing and new soils.
19. Provide a 8 inch depth of stockpiled or imported topsoil in all shrub areas.
20. All plant material holes shall be dug twice the diameter of the rootball and 6 inches deeper. Excavated material shall be removed from the site and replaced with plant backfill mixture. The top of the root balls shall be planted flush with the finish grade.
21. Plant Backfill Mix shall be composed of 3 parts Topsoil to 1 Part Soil Pep, and shall be mixed on-site prior to installation. All plants to receive 20-10-5 'Agriform' brand 21 gram tablets applied per manufacturer's recommendations. Deep water all plant material immediately after planting. Add backfill mixture to depressions as needed.
22. All new plants to be balled and burlapped or container grown, unless otherwise noted on plant legend.
23. Upon completion of planting operations, all landscape areas with trees, shrubs, and perennials, shall receive a 3 inch depth of specified mulch over Dewitt Pro5 Weed Barrier or equal. Mulch shall be evenly spread on a carefully prepared grade free of weeds. The top of mulch should be slightly below finish grade and concrete areas. Weed barrier and mulch not to be used in seasonal annual beds and groundcover areas.
24. All deciduous trees to be double staked and evergreen trees to be guyed per tree staking details. It is the contractors responsibility to remove tree staking in a timely manner once staked trees have taken root. Trunks sensitive to winter damage to be wrapped in the fall to protect the tree bark from the winter sun. Tree wrap to be removed the following spring. Deciduous Tree ties to be V.I.T. Cinch Ties #CT32. Evergreen Tree Guying to be Duckbill Tree Support System #68-DTS.
25. Install concrete mowstrip between lawn and planting areas. Curbing to be installed level and uniform and shall match top finish grades of concrete walks and curbs. See concrete mowstrip detail.
26. Provide a 4 inch depth of stockpiled or imported topsoil in all lawn areas.
27. Sod must be premium quality, evenly cut, established, healthy, weed and disease free, and from an approved source.
28. All lawn areas to have uniform grades by float raking. Prior to laying sod, apply a starter fertilizer at a rate recommended by the manufacturer. Sod must be laid with no gaps between pieces on a carefully prepared topsoil layer. Sod to be slightly below finish grade and concrete walks and curbing. The laid sod must be immediately watered after installation. Any burned areas will require replacement. Adjust sprinkler system to ensure healthy green survival of the sod without water waste.
29. All trees located in lawn areas shall have a 36 inch diameter sod-free ring with a 4 inch depth of specified mulch. All trees in turf to have a 8" hole x 3' deep augured hole filled with 3/4" crushed gravel. See tree planting details.
30. The contractor shall comply with all warranties and guarantees set forth by the Owner, and in no case shall that period be less than one year following the date of completion and final acceptance.
31. Landscape maintenance shall be required for a period through the second mowing of the lawn (30 days minimum) and shall include mowing, weeding, pruning and one fertilization. In addition to the initial maintenance period, the contractor shall provide a separate price to extend the maintenance period through the one-year warranty period. Maintenance requirements shall be as follows:
   1) Weekly mowing of the lawn, including discarding of all grass materials off-site at no cost to Owner.
   2) Weekly edging along all sidewalks and concrete mow curbs.
   3) Weekly weeding of all planting beds as required.
   4) Pre-emergent herbicide application in early spring.
   5) Fertilization of all lawn areas (5 applications) as follows: Mid-April, End of May, Early July, Early Sept., and End of October.
   6) Fertilization of all trees and shrubs (1 application) as follows: End of April
   7) Spring clean-up of all planting beds and lawn areas.
   8) Aeration of all lawn areas with mechanical aerator.
   9) Fall clean-up of all leaves and debris to prepare for winter months.

Know what's below.
Call before you dig.

Landscape Plan

Cedar Hills Retail Center
4800 West Cedar Hills Drive
Cedar Hills, Utah

ANDERSON WAHLEN & ASSOCIATES
Great Basin Engineering South

Designed by: JRM
Drafted by: JRM
Client Name: Amesource
03-7715

REV	DATE	DESCRIPTION
1	////	

State of Utah — Jared R. Monsch — Licensed Landscape Architect

17 Oct, 2014

SHEET NO.
L1.1

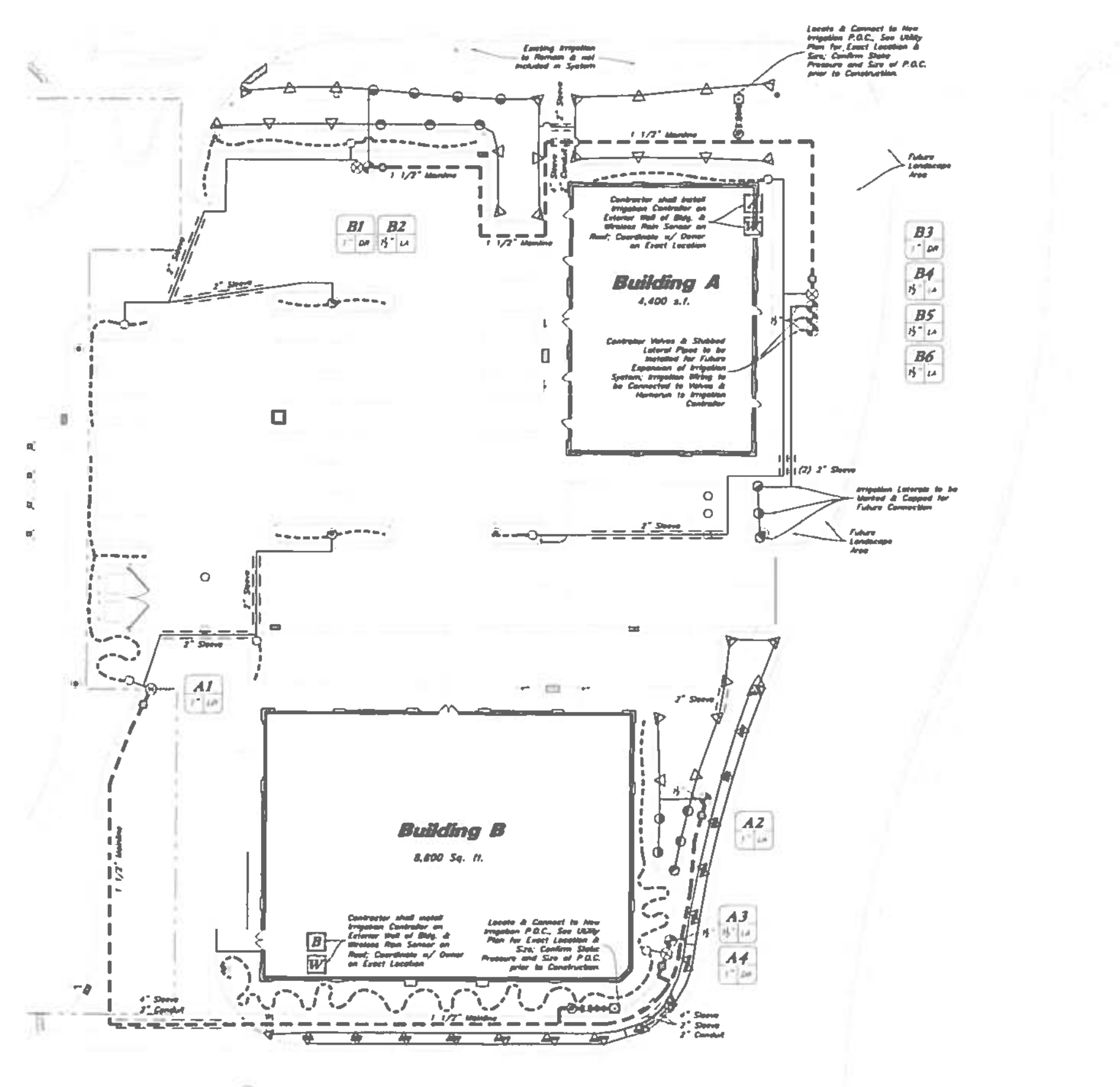

Irrigation Legend

Sprayheads

Symbol	Manufacturer/Model #	Description	Notes	Detail
	Rain Bird 1804 / Hunter MP1000XX Nozzle	4" Pop-Up Sprayhead w/ VAN Rotator Nozzle as Required	Adjust Radius Reduction Screws as Needed to Achieve Appropriate Radii Coverages	16/L3.1
	Rain Bird 1804 / Hunter MP2000XX Nozzle	4" Pop-Up Sprayhead w/ VAN Rotator Nozzle as Required	Adjust Radius Reduction Screws as Needed to Achieve Appropriate Radii Coverages	16/L3.1
	Rain Bird 1804 / Hunter MP3000XX Nozzle	4" Pop-Up Sprayhead w/ VAN Rotator Nozzle as Required	Adjust Radius Reduction Screws as Needed to Achieve Appropriate Radii Coverages	16/L3.1
	Rain Bird 1804 / Hunter MPSSXXX Nozzle	4" Pop-Up Sprayhead w/ VAN Rotator Nozzle as Required	Adjust Radius Reduction Screws as Needed to Achieve Appropriate Radii Coverages	16/L3.1

Valves

Symbol	Manufacturer/Model #	Description	Notes	Detail
	Rain Bird 100-PESB / Rain Bird 150-PESB	1 Inch Remote Control Valve / 1 1/2 Inch Remote Control Valve	Install in Standard Valve Box w/ 3" Depth of Gravel over Wood Barrier; Refer to Plan for Location of Valve and Sizes	7/L3.1
	Rain Bird XCZ-100-PRB-COM	1 Inch Remote Control Valve	Drip Control Zone Kit; Install 1 In Standard Valve Box w/ 3" Depth of Gravel over Wood Barrier	8/L3.1
	Rain Bird 33DLRC	3/4" Quick Coupler Valve	Provide: 2 Valve Keys (Rain Bird 33-DK) & 2 Swivel Hoses (Rain Bird SH-0); Install in 10" Round valve Box w/ 3" Depth of Gravel over Wood Barrier	10/L3.1
	Nibco T-580-A (Brass)	Isolation Ball valve	Size to Match Line Size/Install in 10" Round Valve Box w/ 3" Depth of Gravel over Wood Barrier	None
None	Manual Drain Valve	3/4 Inch Drain Valve	Install at all Low Points & in 10" Round Valve Box w/ Gravel Sump at 6" Depth over Wood Barrier	11/L3.1

Drip

Symbol	Manufacturer/Model #	Description	Notes	Detail
	PVC Pipe To 3/4" Distribution Tubing	Provide Connection Fittings	Install 1" Feeder Line To All Drip Areas	13/L3.1
	Rain Bird XT-700 / Rain Bird XQ-100 / Rain Bird XB-10PC / XB-20PC(Tree) / Rain Bird TSBZS / Rain Bird DBC-025 / Rain Bird MDCFCAP	3/4" Distribution Tubing - Pipe shown on Plan is Schematic; Adjust as Needed / 1/4" Distribution Tubing - Install one per Emitter / Xeri-Bug Emitter (1 Gal/hr)-1 per Per., 2 per Shb./Orn. Grass/Cactus, 4 per Tree / Tie Down Stake - Tubing to be Staked every 3' / Diffuser Bug Cap - Install one per Emitter / Removable Flush Cap - Install at the End of Each Line		14/L3.1

P.O.C. Components

Symbol	Manufacturer/Model #	Description	Notes	Detail
	Mueller Oriseal Mark II	Stop & Waste Valve	1 1/2 Inch Size; Installed in 10" Round Valve Box	6/L3.1
	Amiad Filter	Secondary Water Filter	1 1/2 Inch Plastic Filter w/ 300 Micron Stainless Steel Weave-Wire Screen Filter Element; Install in Jumbo Valve Box w/ Gravel Sump at 6" Depth over Wood Barrier	17/L3.1
	Watts 223-HP Series	Pressure Regulator	1 1/2 Inch Size; Install in Standard Valve Box w/ 3" Depth of Gravel over Wood Barrier Install as Needed; See Irrigation Note 28.	None

Pipes

Symbol	Manufacturer/Model #	Description	Notes	Detail
	Schedule 40 PVC	Mainline Pipe	1 1/2 Inch Size Throughout/Rated ASTM D 1784	9/L3.1
	Schedule 40 PVC	Lateral Line Pipe	See Plan for Pipe Sizes; Pipes unmarked to be 1 Inch; Minimum pipe size to be 1 inch for PVC Pipe	9/L3.1

Controller

Symbol	Manufacturer/Model #	Description	Notes	Detail
A	Rain Bird ESP12LXMM / Rain Bird ESPLXMSM	12 Station Controller w/ 4 Station Module in Locking Metal Cabinet	See Plan for Location of Controller; Coordinate 120 Volt Power Supply With Building Electrical Contractor; Controller to be "Hardwired" in Module	16/L3.1
W	Rain Bird WR2-RFC	Wireless Rain/Freeze	Mount on Roof; Install per Manufacturer's Specifications.	None

Sleeving

Symbol	Manufacturer/Model #	Description	Notes	Detail
	Schedule 40 PVC	Provide for Irr. Mainlines, Laterals, and Controller Wire Located under Concrete and Asphalt Paving at specified depths	Contractor shall Coordinate the Installation of Sleeving with the Installation of Concrete Flatwork and Asphalt Paving. All Sleeving is by the Landscape Contractor unless otherwise noted.	12/L3.1

A1 — Controller/Station; Valve Size 1"; DR — Watering Type (DR-Drip / LA-Lawn)

Irrigation Controller Valve Sch. A (Building A)

#	Size	Head Type	GPM	PSI	Landscape Zone	Prec. Rate-inch/hr
1	1"	Drip	2.8	30	Plantings-Sun	Drip
2	1"	Spray	7.8	40	Lawn-Sun	0.45
3	1 1/2"	Spray	14.5	40	Lawn-Sun	0.45
4	1"	Drip	2.8	30	Plantings-Sun	Drip

(Valve Data: #, Size, Head Type, GPM, PSI; Hydraulic Data: Landscape Zone, Prec. Rate-inch/hr)

Irrigation Controller Valve Sch. B (Building B)

#	Size	Head Type	GPM	PSI	Landscape Zone	Prec. Rate-inch/hr
1	1"	Drip	2.5	30	Plantings-Sun	Drip
2	1 1/2"	Spray	18.8	40	Lawn-Sun	0.43
3	1"	Spray	3.2	40	Lawn-Sun	0.43
4	1 1/2"	Spray	2.2	40	Lawn-Sun	0.43
5	1 1/2"	Spray	Future Valves		Lawn-Sun	0.43
6	1 1/2"	Spray	Future Valves		Lawn-Sun	0.43

Scale: 1" = 20'

General Irrigation Note

Main Service Line & Other Irrigation Components Are Shown In Paved Or Hardscape Surfaced For Clarity Purposes ONLY! Install All Irrigation Components within Landscaped Areas.

Irrigation Notes:

1. See Sheet L1.1 for Landscape Plan.
2. See Sheet L3.1 for Irrigation Details.

Irrigation Notes:

1. Prior to construction, the contractor shall be responsible for locating all underground utilities and shall avoid damage to all utilities during the course of the work. It shall be the responsibility of the contractor to protect all utility lines during the construction period, and repair any and all damage to utilities, structures, site appurtenances, etc. which occurs as a result of the landscape construction.
2. The irrigation contractor shall examine the site conditions under which the work is to be performed and notify the general contractor in writing of unsatisfactory conditions. Do not proceed until conditions have been corrected.
3. The contractor shall provide all materials, labor and equipment required for the proper completion of all irrigation work as specified and shown on the drawings.
4. See civil and architectural drawings for all structures, hardscape, grading, and drainage information.
5. Contractor safety and cleanup must meet OSHA standards at all times. All contractors must have adequate liability, personal injury and property damage insurance. Clean-up must be performed daily, and all hardscape areas must be washed free of dirt and mud on final cleanup. Construction must occur in a timely manner.
6. The Owner/Landscape Architect has the right to reject any and all irrigation material not conforming to the plans and specifications.
7. The contractor shall install all irrigation material per plan, notes and details.
8. Irrigation system components must be premium quality only and installed to manufactures requirements and specifications. The contractor is responsible for checking state and local laws for all specified materials and workmanship. Substitutions must be approved by landscape architect. Provide owner and maintenance personnel with instruction manual and all products data to operate, check, winterize, repair, and adjust system.
9. Irrigation system guarantee for all materials and workmanship shall be one year from the time of project acceptance. guarantee will include, but is not limited to winterizing, spring activation, repair, trench settling, backfilling depressions, and repairing freeze damage. Contractor must contact Landscape Architect to schedule pre and post guarantee inspection meetings. Failure to do so will mean the official guarantee period has not been activated or de-activated.
10. Irrigation system check must be done before the system is backfilled. Irrigation mainline and each control valve section must be flushed and pressure checked. Assure the complete system has no documented problems and full head to head coverage with adequate pressure for system operation. Adjust system to avoid spray on building, hardscape, and adjacent property. Any problems or plan discrepancies must be reported to the landscape architect.
11. Irrigation laterals must be schedule 40 P.V.C. with schedule 40 fittings. one (1) inch minimum size. Solvent weld all joints as per manufactures specifications for measured static p.s.i. Teflon tape all threaded fittings. The minimum depth of lateral lines shall be twelve (12) inches. Flows in g.p.m. for un-sized lines or changes shall be (1 inch-9-12 g.p.m.), (1 1/4 inch-13-22 g.p.m.),(1-1/2 inch-23-30 g.p.m.), (2 inch-31-50 g.p.m.), (2-1/2 inch-51-70 g.p.m.), (3 inch-71-110 g.p.m.). Adjust system to manual compression or blowout.
12. Irrigation mainline that are 3" and smaller mainlines shall be schedule 40 PVC pipe with schedule 80 fittings. Solvent weld all joints as per manufactures specifications for measured static pressure. Use teflon tape on all threaded joints. Line depth must be eighteen (18) inches minimum.
13. The design and layout of all sprayheads shall provide for a minimum 60% DU (Distribution Uniformity) and 70% DU for rotor type heads.
14. Maximum flow velocity in any pipe shall not exceed 5 ft/s.
15. Controller valves to be grouped together wherever possible. Install valve boxes with long side perpendicular to walk, curb, lawn, building or landscape features. Valve boxes to conform with finish grades.
16. Control valve wire shall be #14 single conductor white for common wire, and #14 single conductor for the hot wire. Use green for the hot wire on all lawn control valve zones, red on all shrub control valve zones, and blue (2) as spares along the entire main service line. Spare wires shall be 'home run' to the controller. All wiring shall be UF-UL rated. All connections shall be made with water tight connectors, and contained in control valve boxes. Provide 36" extra wire length at each remote control valve in valve box. Install control wiring with main service line where possible, taped to the underside of the piping at regular intervals. Provide slack in control wires at all changes in direction.
17. Control valve size, type, quantity, and location to be approved by landscape architect. Install in heavy duty plastic vandal proof box. Size boxes according to valve type and size for ease of maintenance and repair. Install one (1) cubic foot of pea gravel for sump in base of boxes. boxes to be Carson Brooks or equal.
18. Quick couplers shall be a Rain Bird 33DRC with a (one) 1 inch Lasco unitized swing joint assembly and 1" brass insert 90° ell outlet. Support with rebar in each retainer lug. Install where shown on the plans.
19. Irrigation system backfill must occur only after system check is completed as specified. Use only rock free clean fill around pipes, valves, drains, or any irrigation system components. Water settle all trenches and excavations.
20. All irrigation pipe running through walls, under sidewalk, asphalt, or other hard surface shall be sleeved prior to paving. It is the irrigation contractors responsibility to coordinate sleeving with concrete and pavement contractors. Sleeves will be schedule 40 P.V.C. The depth for mainline sleeves shall be eighteen (18) inches minimum. Depth for lateral sleeves shall be twelve (12) inches minimum. Sleeves shall be a minimum of two sizes larger than the pipe to be sleeved. All valve wiring shall be contained in separate sleeving.
21. Plans are diagrammatic and approximate due to scale. where possible, all piping is to be installed within the planting areas. No tees, ells, or changes in direction shall occur under hardscape.
22. It is the contractors responsibility to verify all quantities based upon the plan prior to completion of a construction cost estimate.
23. The irrigation contractor shall flush and adjust all sprinkler heads for optimum performance and to prevent possible overspray onto walks, roadways, and/or buildings as much as possible. This shall include selecting the best degree of arc to fit the site and to throttle the flow control of each valve to obtain the optimum operating pressure for each system. All mainlines shall be flushed prior to the installation of irrigation heads.
24. All sprinkler heads shall be set perpendicular to finish grade of the areas to be irrigated and shall be installed 6-8" from buildings walls, or within 2" of pavement, curbs, or header edges.
25. Drip system piping shall consist of a rigid schedule 40 PVC pipe distribution system connecting drip irrigated planter areas. Poly tubing or drip line shall be run off the rigid PVC in each planting area or island with a PVC to poly tubing adaptor. No poly tubing shall run under pavement.
26. Electrical power source at the controller location shall be provided by electrical contractor. Contractor shall verify location of controller prior to installation with owner.
27. The sprinkler system design is based on the operating pressure shown on the irrigation drawings. The irrigation contractor shall verify water pressure prior to any construction. Report any difference between the water pressure indicated on the drawings and the actual pressure reading at the point of connection to the owner's authorized representative immediately.
28. Minimum static pressure at the point of connection required is 50 psi. If water pressure is above 90 psi, install pressure reduction valve, and set to an operating pressure of 75 psi at point of connection.
29. Provide and install all manufacturer's recommended surge and lighting protection equipment on all controllers.
30. All lines shall slope to manual drains (see details). If field conditions necessitate additional drains, these drains shall be installed for complete drainage of the entire system. Provide a gravel sump under each drain. All drains shall be a minimum of 6" below grade.
31. It shall be the responsibility of the sprinkler contractor to demonstrate to the Owner the proper winterization and start-up procedures for the entire system prior to final payment.
32. Irrigation maintenance shall be required for a minimum of 30 days and shall include adjusting controller clock, adjusting sprayheads, and monitoring irrigation system for defects. In addition to the initial maintenance period, the contractor shall provide a separate price to extend the maintenance period through the one-year warranty period. Maintenance requirements shall be as follows:
   1) Spring start-up of irrigation system at approximately April 15. The process shall be demonstrated with the Owner's maintenance staff present, so they are aware of what needs to be done following the one year maintenance period.
   2) Weekly cleaning of secondary water filter screen, or as required on a regular interval basis.
   3) Adjusting controller as required to adapt to changes in temperatures as the growing season progresses.
   4) Monthly inspection or walkthrough of plant materials to see if there are any signs of irrigation components not working properly. All repairs or adjustments needed are to be a part of this process.
   5) Winterization (Blow-Out) of irrigation system following the approximate October 15 general turn down of the secondary water system. This shall also be demonstrated with the Owner's maintenance staff present.

811 Know what's below. Call before you dig.

ANDERSON WAHLEN & ASSOCIATES
Great Basin Engineering South
2010 North Redwood Road, Salt Lake City, Utah 84116
801 521 8529 · awaengineering.net

Designed by: X
Drafted by: X
Client Name: Amacorre
03-729

#	Date	Description
	////	

Irrigation Plan

Cedar Hills Retail Center
4800 West Cedar Hills Drive
Cedar Hills, Utah

State of Utah — Jared R. Memott — Licensed Landscape Architect

17 Oct, 2014

SHEET NO. **L2.1**

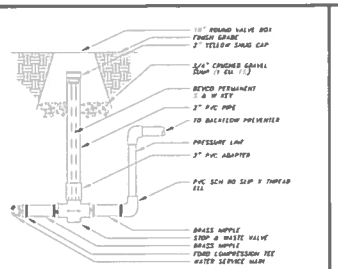

1 STOP & WASTE VALVE
NOT TO SCALE

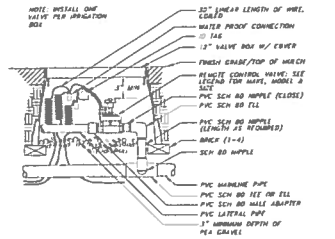

2 REMOTE CONTROL VALVE
Not to Scale

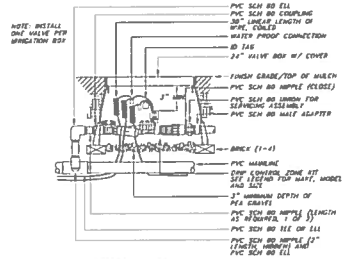

3 DRIP CONTROL VALVE
Not to Scale

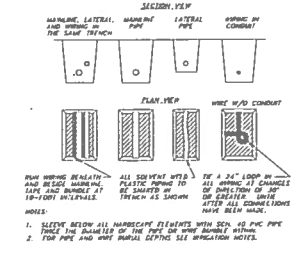

4 PIPE & WIRE TRENCHING
Not to Scale

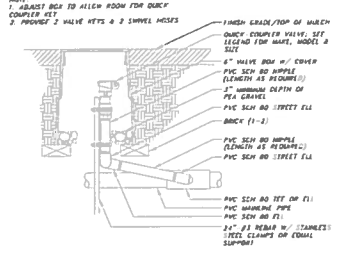

5 QUICK COUPLING VALVE
Not to Scale

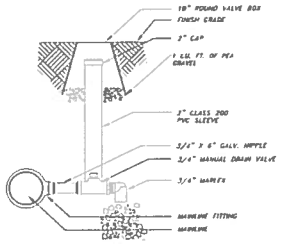

6 MANUAL DRAIN VALVE
Not to Scale

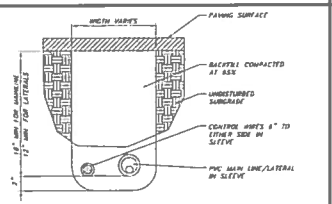

NOTE:
1. ALL IRRIGATION SLEEVES TO BE SCH. 40 PVC PIPE
2. ALL SLEEVES SHALL BE TWICE THE NOMINAL SIZE OF THE PIPE WITHIN
3. ALL JOINTS TO BE SOLVENT WELDED AND WATERTIGHT.
4. SLEEVE TO BE RUN UNDER PAVEMENT AND EXTEND A MIN. OF 18" PAST EDGE OF PAVEMENT. END OF SLEEVE TO BE CAPPED AND MARKED.

7 PIPE SLEEVING
Not to Scale

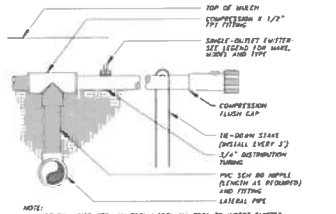

NOTE:
1. USE RAIN BIRD REMAIN TOOL MODEL IW-TOOL TO INSERT EMITTER DIRECTLY INTO 3/4" DISTRIBUTION TUBING.

8 PVC TO POLY PIPE CONNECTION
Not to Scale

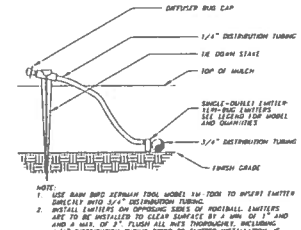

NOTE:
1. USE RAIN BIRD REMAIN TOOL MODEL IW-TOOL TO INSERT EMITTER DIRECTLY INTO 3/4" DISTRIBUTION TUBING.
2. INSTALL EMITTERS ON OPPOSING SIDES OF FOOTBALL. EMITTERS ARE TO BE INSTALLED TO CLEAR SURFACE BY A MIN. OF 1" AND AND A MAX. OF 2" FLUSH ALL PIPES THOROUGHLY, INCLUDING 1/4" DISTRIBUTION TUBING PRIOR TO EMITTER INSTALLATION IF PLANTING ON A 4:1 SLOPE OR GREATER. INSTALL BOTH EMITTERS ON UPHILL SIDE OF FOOTBALL.

9 EMITTER INTO DISTRIBUTION TUBE
Not to Scale

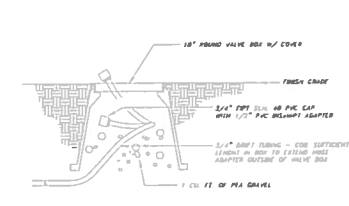

10 COMPRESSION FLUSH CAP
Not to Scale

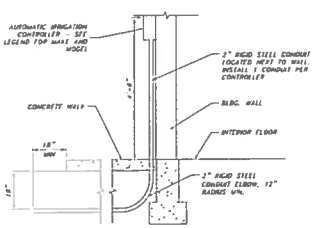

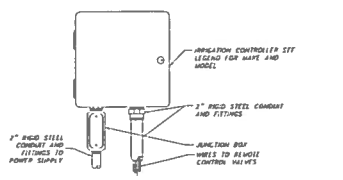

11 IRR. CONTROLLER - OUTDOOR WALL MOUNT
Not to Scale

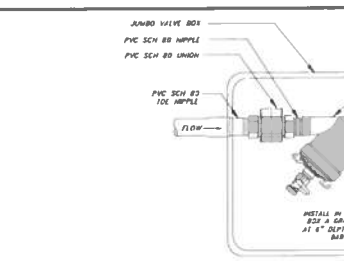

12 AMIAD SECONDARY WATER FILTER
Not to Scale

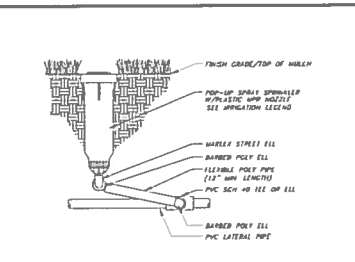

13 POP-UP SPRAY SPRINKLER
Not to Scale

1	10/17/14	DRB	REVISIONS

Designed by: DR
Drafted by: LC
Chard Name
Amadource
03-2GR

ANDERSON WAHLEN & ASSOCIATES
Great Basin Engineering South
2770 South Main Street, Suite 200, Salt Lake City, UT 84115
801 521 8529 - AWA@greatbasin.net

Landscape & Irrigation Details

Cedar Hills Retail Center
4800 West Cedar Hills Drive
Cedar Hills, Utah

State of Utah
Licensed Landscape Architect
Jared R. Manes
No. 7146420-5301

17 Oct, 2014

SHEET NO.
L3.1